

NOTICE!!

These documents have been scanned!

Do not place un-scanned documents beneath this notice!

Do not remove this notice from this file!

GPO Jacket No. 560-102
Print Order 61540
Rise Business Services, LLC
Job=AZ15 4/29/2019



Box Number= AZ15007



Claim Begin-End: AMC445088-AMC445105

1 Initial Receipt



AZ15007-27

AMC450400-AMC453366

United States Department of the Interior
Bureau of Land Management
 DIV OF LANDS, MINRLS & ENERGY
 ONE N CENTRAL AVE
 PHOENIX, AZ 85004 -4427
 Phone: 602-417-9200

Receipt

No: 3894298

Transaction #: 4003539	
Date of Transaction: 07/18/2017	
CUSTOMER:	
COMMONWEALTH SILVER AND GOLD CORP 5210 E WILLIAMS CIR STE 730 TUCSON, AZ 85711-4478 US	

ENTERED
 JUL 20 2017
 BY: Ram

LINE #	QTY	DESCRIPTION	REMARKS	UNIT PRICE	TOTAL
1	18.00	LOCATABLE MINERALS / MINING CLAIMS- NEW, UNADJUD, ONE OR MORE AUTH NOS / NEW MINING CLAIM PROCESSING FEE CASES: AMC445088/\$20.00, AMC445089/\$20.00, AMC445090/\$20.00, AMC445091/\$20.00, AMC445092/\$20.00, AMC445093/\$20.00, AMC445094/\$20.00, AMC445095/\$20.00, AMC445096/\$20.00, AMC445097/\$20.00, AMC445098/\$20.00, AMC445099/\$20.00, AMC445100/\$20.00, AMC445101/\$20.00, AMC445102/\$20.00, AMC445103/\$20.00, AMC445104/\$20.00, AMC445105/\$20.00		- n/a -	360.00
2	18.00	LOCATABLE MINERALS / MINING CLAIMS- NEW, UNADJUD, ONE OR MORE AUTH NOS / NEW MINING CLAIMS LOCATION FEE CASES: AMC445088/\$37.00, AMC445089/\$37.00, AMC445090/\$37.00, AMC445091/\$37.00, AMC445092/\$37.00, AMC445093/\$37.00, AMC445094/\$37.00, AMC445095/\$37.00, AMC445096/\$37.00, AMC445097/\$37.00, AMC445098/\$37.00, AMC445099/\$37.00, AMC445100/\$37.00, AMC445101/\$37.00, AMC445102/\$37.00, AMC445103/\$37.00, AMC445104/\$37.00, AMC445105/\$37.00		- n/a -	666.00
3	18.00	LOCATABLE MINERALS / MINING CLAIMS- NEW, UNADJUD, ONE OR MORE AUTH NOS / NEW MINING CLAIMS MAINTENANCE FEE CASES: AMC445088/\$155.00, AMC445089/\$155.00, AMC445090/\$155.00, AMC445091/\$155.00, AMC445092/\$155.00, AMC445093/\$155.00,		- n/a -	2790.00

	AMC445094/\$155.00, AMC445095/\$155.00, AMC445096/\$155.00, AMC445097/\$155.00, AMC445098/\$155.00, AMC445099/\$155.00, AMC445100/\$155.00, AMC445101/\$155.00, AMC445102/\$155.00, AMC445103/\$155.00, AMC445104/\$155.00, AMC445105/\$155.00			
TOTAL:				\$3,816.00

PAYMENT INFORMATION			
1	AMOUNT:	3816.00	POSTMARKED: N/A
	TYPE:	CHECK	RECEIVED: 07/18/2017
	CHECK NO:	3771	
	NAME:	COMMONWEALTH SILVER AND GOLD CORP 5210 E WILLIAMS CIR STE 730 TUCSON AZ 85711-4478 US	

REMARKS

This receipt was generated by the automated BLM Collections and Billing System and is a paper representation of a portion of the official electronic record contained therein.

NOTICE!!

These documents have been scanned!

Do not place un-scanned documents beneath this notice!

Do not remove this notice from this file!

GPO Jacket No. 560-102
Print Order 61540
Rise Business Services, LLC
Job=AZ15 4/29/2019



Box Number= AZ15007



Claim Begin-End: AMC445088-AMC445105

2 Correspondence



AZ15007-27

AMC450400-AMC453366



United States Department of the Interior

BUREAU OF LAND MANAGEMENT

Arizona State Office

One North Central Avenue, Suite 800

Phoenix, Arizona 85004-4427

www.blm.gov/az/

MAY 07 2018



In Reply Refer To:

3800 (9200) RM

AMC445088

CERTIFIED MAIL - RETURN RECEIPT REQUESTED No. 9214 8901 9403 8305 9547 96

DECISION

COMMONWEALTH SILVER & GOLD : This Decision Affects Those Claims
5210 E WILLIAMS CIR STE 730 : Shown in the Block Below.
TUCSON, AZ 85711-4478 :

AMC445097, AMC445099, AMC445101, AMC445103, AMC445104, AMC445105
CWSG #111, CWSG #113, CWSG #115, CWSG #117, CWSG #118, CWSG #119

No Rights Acquired on Portions of Lode Claim(s)

Pursuant to Title 43 Code of Federal Regulations 3832.1, this office received your notice(s) of location for recordation of mining claims. However, portions of the lode mining claim(s) listed above appear to lie within lands that are not open to location for the following reason:

- AMC445104, AMC445105: The claims are partially located on land that is owned by the State of Arizona (SS 6) and therefore not open to location. The Federal Government does not administer the surface or subsurface estate.
- AMC445097, AMC445099, AMC445101, AMC445103, AMC445104, AMC445105: The claims are partially located on land that was patented under the Stock Raising Homestead Act of December 29, 1916(43 U.S.C. 299). Prior to locating mining claims on these lands you must comply with Public Law 103-23; 107 Stat. 60, effective October 13, 1993, and the 43 CFR Part 3838. SRHE patent number 1108600, dated June 17, 1940.

Therefore, although the claim(s) has/have been recorded, you have acquired no rights on any portion of the subject mining claim(s) that lie within these lands. Enclosed for reference is a copy of the Master Title Plat.

2

If additional information is required, please contact RéAnn Myers at 602-417-9413. Please include your AMC serial number(s) on all correspondence.

Michael J. Lucero
For

Lucas Lucero
Deputy State Director
Lands, Minerals and Energy Division

Enclosure



Date Produced: 05/14/2018

ConnectSuite Inc.:

The following is the delivery information for Certified Mail™/RRE item number 9214 8901 9403 8305 9547 96. Our records indicate that this item was delivered on 05/09/2018 at 10:23 a.m. in TUCSON, AZ 85711. The scanned image of the recipient information is provided below.

Signature of Recipient :

A handwritten signature in black ink that reads "Mark Murray". The signature is written in a cursive style with a large, stylized "M" and "Murray" following.

Address of Recipient :

A handwritten address in black ink: "5210 E MOUNTAIN STREET TUCSON AZ". The text is written in a cursive, slightly slanted style.

Thank you for selecting the Postal Service for your mailing needs. If you require additional assistance, please contact your local post office or Postal Service representative.

Sincerely,
United States Postal Service

The customer reference number shown below is not validated or endorsed by the United States Postal Service. It is solely for customer use.

Customer Reference Number: C804511.4782443



United States Department of the Interior



BUREAU OF LAND MANAGEMENT

Arizona State Office

One North Central Avenue, Suite 800

Phoenix, Arizona 85004-4427

www.blm.gov/az/

MAY 04 2018

In Reply Refer To:

3800 (9200) RM

AMC445088

CERTIFIED MAIL - RETURN RECEIPT REQUESTED No. 9214 8901 9403 8305 9547 65

NOTICE

COMMONWEALTH SILVER & GOLD	:	This Notice Affects the Claims
5210 E WILLIAMS CIR STE 730	:	Shown in the Block Below.
TUCSON, AZ 85711-4478	:	

AMC445089 - AMC445105

CWSG #102 - CWSG #119

Mining Claim Location Notice(s) – Amendment(s) Required

Pursuant to Title 43 Code of Federal Regulations (CFR) 3832.1, the Bureau of Land Management (BLM), Arizona State Office, received your notices of location for recording mining claims. In accordance with 43 CFR 3832.12, the claims listed above cannot be accepted as filed and must be amended as noted below.

- AMC445089, AMC445091 – AMC445093, AMC445095, AMC445097, AMC445099, AMC445101, AMC445103, AMC445105: The tie-in provided, the northwest corner of section 6, places the claims in a different location than portrayed on the map. In order for the claims to be where they appear to be on the provided map, the tie-in would be the west 1/4 corner of section 6.
- All claims: The description on the first page of your location notice has the claims in T. 18 S., R. 25E. The description on the second page of your location notice has the claims in T. 18 S., R. 16 E.

An amendment must be filed for each claim listed above to correct the defects identified. There is a \$10 BLM processing fee for each amendment. The amendments must be received by BLM within 30 days of your receipt of this notice. If the amendments are not received within the 30-day timeframe the mining claims will be declared null and void.

If additional information is required, please contact RéAnn Myers at 602-417-9413. Please include your AMC serial number(s) on all correspondence.

Lucas Lucero
Deputy State Director
Lands, Minerals and Energy Division



Date Produced: 05/14/2018

ConnectSuite Inc.:

The following is the delivery information for Certified Mail™/RRE item number 9214 8901 9403 8305 9547 65. Our records indicate that this item was delivered on 05/09/2018 at 10:23 a.m. in TUCSON, AZ 85711. The scanned image of the recipient information is provided below.

Signature of Recipient :

A handwritten signature in black ink, appearing to read "Mark Murray". The signature is written in a cursive, somewhat stylized font.

Address of Recipient :

A handwritten address in black ink, appearing to read "5210 E MOUNTAIN STE 730 COR". The handwriting is somewhat messy and cursive.

Thank you for selecting the Postal Service for your mailing needs. If you require additional assistance, please contact your local post office or Postal Service representative.

Sincerely,
United States Postal Service

The customer reference number shown below is not validated or endorsed by the United States Postal Service. It is solely for customer use.

Customer Reference Number: C804511.4782440

NOTICE!!

These documents have been scanned!

Do not place un-scanned documents beneath this notice!

Do not remove this notice from this file!

GPO Jacket No. 560-102
Print Order 61540
Rise Business Services, LLC
Job=AZ15 4/29/2019



Box Number= AZ15007



Claim Begin-End: AMC445088-AMC445105

3 Transfers



AZ15007-27

AMC450400-AMC453366

**NO
DOCUMENTS
FOUND**

NO DOCUMENTS FOUND
NO DOCUMENTS FOUND

NOTICE!!

These documents have been scanned!

Do not place un-scanned documents beneath this notice!

Do not remove this notice from this file!

GPO Jacket No. 560-102
Print Order 61540
Rise Business Services, LLC
Job=AZ15 4/29/2019



Box Number= AZ15007



Claim Begin-End: AMC445088-AMC445105

4 Annual Filings



AZ15007-27

AMC450400-AMC453366

August 23, 2017

United States Department of Interior
BUREAU OF LAND MANAGEMENT
Arizona State Office
Records Section
1 N. Central, Ste. #800
Phoenix, AZ 85004

67975
103278
75620
253698

PHOENIX, ARIZONA

2018 AUG 29 P 12: 13

RECEIVED
BLM AZ STATE OFFICE

404924
394692
405744

NOTICE OF INTENT TO HOLD
Commonwealth Silver & Gold Corporation

To Whom It May Concern:

445088

413975
364081

Commonwealth Silver & Gold Corp., authorized to do business in the State of Arizona has complied with the Final Rule as published in the Federal Register which implements provisions of the Interior Department and the related agencies' Consolidated Appropriations Act, 2012 (the FY 2012 Act), Pub. L. No. 112-74, 125 Stat. 786, enacted on December 23, 2011, amending the Omnibus Budget Reconciliation Act of 1993 (30 U.S.C 28f) which had established an initial and maintenance fee payment for all lode and placer mining claims and mill sites and tunnel sites on a per-claim basis.

In accordance with Sec. 430 of the FY 2012 Act, the maintenance fee payment for placer mining claims has been calculated based on the total acreage in the claim. The maintenance fee for lode claims, mill sites and tunnel sites continues to be \$155.00 per claim or site.

This will serve as notice that **Commonwealth Silver & Gold Corp.**, whose address for purposes of this filing is **5210 E. Williams Circle, #730, Tucson, Arizona, 85711**, intends to hold the mining claims and/or mill sites as described in **Exhibit "A"** hereto for the assessment years 2018/2019, by payment of the annual claim maintenance fee of \$155.00 per claim or mill site. Payment of \$23,715.00 is made herewith for such assessment year for each of the unpatented lode claims and mill sites. The name, serial number, book and page or index number of the recording of the location notices are in the official records of Cochise County, Arizona, which are set forth in Exhibit "A" attached hereto and by this reference incorporated herein.

Sincerely,

Richard D. Darling
Agent for Commonwealth Silver & Gold Corp.

4251998

ENTERED
SEP 05 2018
BY: Ram

Commonwealth Silver and Gold Corp. Unpatent Mining claims

Exhibit A

Page 1

Claim Name	AMC Number	Recording Information	Location Date
------------	------------	-----------------------	---------------

J-Rod #1 - 12 claims

Located in Section 5, Township 18 South, Range 25 East, Gila & Salt River Meridian,
Cochise County, AZ

J-ROD-1	404924	2010-24861	10/26/2010
J-ROD-2	404925	2010-24862	10/26/2010
J-ROD-3	404926	2010-24863	10/26/2010
J-ROD-4	404927	2010-24864	10/26/2010
J-ROD-5	404928	2010-24865	10/26/2010
J-ROD-6	404929	2010-24866	10/26/2010
J-ROD-7	404930	2010-24867	10/26/2010
J-ROD-8	404931	2010-24868	10/26/2010
J-ROD-9	404932	2010-24869	10/26/2010
J-ROD-10	404933	2010-24870	10/26/2010
J-ROD-11	394700	2008-24088	9/1/2008
J-ROD-12	394698	2008-24086	9/1/2008

CWSG #1-95 claims (not inclusive), 77 claims

Located in Sections 1,2,4,5,6,7,8 and 12, Township 18 South Range 25 East Gila & Salt River
Meridian, Cochise County, AZ

CWSG #1	405744	2011-04289	2/11/2011
CWSG #2	405745	2011-04290	2/11/2011
CWSG #3	405746	2011-04291	2/11/2011
CWSG #4	405747	2011-04292	2/11/2011
CWSG #5	405748	2011-04293	2/11/2011
CWSG #6	405749	2011-04294	2/11/2011
CWSG #7	405750	2011-04295	2/11/2011
CWSG #8	405751	2011-04296	2/11/2011
CWSG #9	405752	2011-04297	2/11/2011
CWSG #10	405753	2011-04298	2/11/2011
CWSG #11	405754	2011-04299	2/11/2011
CWSG #12	405755	2011-04300	2/11/2011
CWSG #13	405756	2011-04301	2/11/2011
CWSG #14	405757	2011-04302	2/11/2011
CWSG #15	405758	2011-04303	2/11/2011
CWSG #16	405759	2011-04304	2/11/2011
CWSG #17	405760	2011-04305	2/11/2011
CWSG #18	405761	2011-04306	2/11/2011
CWSG #19	405762	2011-04307	2/11/2011
CWSG #20	405763	2011-04308	2/11/2011
CWSG #21	405764	2011-04309	2/11/2011
CWSG #22	405765	2011-04310	2/11/2011
CWSG #23	405766	2011-04311	2/11/2011

PHOTO EXAMINATION

2010 AUG 29 P 12: 13

RECEIVED
B.L.M. AZ STATE OFFICE

Exhibit A

Page 2

CWSG #24	405767	2011-04312	2/11/2011
CWSG #25	405768	2011-04313	2/11/2011
CWSG #26	405769	2011-04314	2/11/2011
CWSG #27	405770	2011-04315	12/28/2010
CWSG #28	405771	2011-04316	12/28/2010
CWSG #29	405772	2011-04317	12/28/2010
CWSG #30	405773	2011-04318	12/28/2010
CWSG #31	405774	2011-04319	12/28/2010
CWSG #32	405775	2011-04320	12/28/2010
CWSG #33	405776	2011-04321	12/28/2010
CWSG #34	405777	2011-04322	12/28/2010
CWSG #35	405778	2011-04323	12/28/2010
CWSG #38	405779	2011-04324	12/28/2010
CWSG #39	405780	2011-04325	12/28/2010
CWSG #50	405781	2011-04326	1/6/2011
CWSG #51	405782	2011-04327	1/6/2011
CWSG #52	405783	2011-04328	1/6/2011
CWSG #53	405784	2011-04329	1/6/2011
CWSG #54	405785	2011-04330	1/6/2011
CWSG #55	405786	2011-04331	1/6/2011
CWSG #56	405787	2011-04332	1/6/2011
CWSG #57	405788	2011-04333	1/6/2011
CWSG #58	405789	2011-04334	1/6/2011
CWSG #59	405790	2011-04335	1/6/2011
CWSG #66	405791	2011-04336	2/4/2011
CWSG #67	405792	2011-04337	2/4/2011
CWSG #68	405793	2011-04338	2/4/2011
CWSG #69	405794	2011-04339	2/4/2011
CWSG #70	405795	2011-04340	2/4/2011
CWSG #71	405796	2011-04341	2/4/2011
CWSG #72	405797	2011-04342	2/4/2011
CWSG #73	405798	2011-04343	2/4/2011
CWSG #74	405799	2011-04344	2/4/2011
CWSG #75	405800	2011-04345	2/4/2011
CWSG #76	405801	2011-04346	2/9/2011
CWSG #77	405802	2011-04347	2/9/2011
CWSG #78	405803	2011-04348	2/10/2011
CWSG #79	405804	2011-04349	2/10/2011
CWSG #80	405805	2011-04350	2/10/2011
CWSG #81	405806	2011-04351	2/10/2011
CWSG #82	405807	2011-04352	2/10/2011
CWSG #83	405808	2011-04353	2/10/2011
CWSG #84	405809	2011-04354	2/10/2011
CWSG #85	405810	2011-04355	2/9/2011

RECEIVED
B.L.M. STATE OFFICE
2010 AUG 29 P 12:13RECEIVED
B.L.M. STATE OFFICE

Exhibit A

CWSG #86	405811	2011-04356	2/4/2011
CWSG #87	405812	2011-04357	2/4/2011
CWSG #88	405813	2011-04358	2/4/2011
CWSG #89	405814	2011-04359	2/4/2011
CWSG #90	405815	2011-04360	2/4/2011
CWSG #91	405816	2011-04361	2/4/2011
CWSG #92	405817	2011-04362	2/9/2011
CWSG #93	405818	2011-04363	2/9/2011
CWSG #94	405819	2011-04364	2/9/2011
CWSG #95	405820	2011-04365	2/9/2011

CWSG #100 & 101

Located in Section 9, Township 19 South Range 25 East Gila & Salt River Meridian
Cochise County, Arizona

CWSG #100	413975	1/18/2012
CWSG #101	413976	1/18/2012

Lyle 1 et al claims 10 claims

Sections 4 & 5, Township 18 South, Range 25 East, Gila & Salt River Meridian,
Cochise County, AZ

Claim Name	AMC Number	County Recording Information	Location Date
Lyle-1	364081	2005-00377	12/11/2004
Lyle-2	364082	2005-00378	12/11/2004
Pan-8	364083	2005-00379	12/11/2004
Pan-9	364084	2005-00380	12/11/2004
Pan-10	364085	2005-00381	12/11/2004
Pan-11	364086	2005-00382	12/11/2004
Pan-12	364087	2005-00383	12/11/2004
Pan-13	364088	2005-00384	12/11/2004
Pan-14	364089	2005-00385	12/11/2004
Pan-15	364090	2005-00386	12/11/2004

2010 AUG 29 P 12:13

RECEIVED
BLM AT STATE OFFICE

Brindle Steer et al claims - 10 claims

Sections 35, Township 18 South, Range 25 East, Gila & Salt River Meridian,
Cochise County, AZ

Brindle Steer	67975	Bk 119 Pg 414	1/12/1955
Brindle Steer (Amended)		Bk 817 Pg 312	
Brindle Steer (Amended)			
Brindle Steer (Amended)		85-0714699	
Blue Jeep	67976	Bk 119 Pg 366	3/8/1955
Blue Jeep (Amended)		Bk 817 Pg 288	
Blue Jeep (Amended)		Bk 839 Pg 335	
Blue Jeep (Amended)		Bk 1840 Pg 378	
Blue Jeep (Amended)		85-01714690	

Exhibit A

Page 4

Blue Jeep #2	67977	Bk 386 Pg 195	6/10/1965
Blue Jeep #2 (Amended)		Bk 817 Pg 291	
Blue Jeep #2 (Amended)		Bk 839 Pg 337	
Blue Jeep #2 (Amended)		Bk 1840 Pg 380	
Blue Jeep #2 (Amended)		85-01714691	
Blue Jeep #3	67978	Bk 386 Pg 196	6/10/1965
Blue Jeep # 3 (Amended)		Bk 817 Pg 294	
Blue Jeep #3 (Amended)		Bk 839 Pg 339	
Blue Jeep #3 (Amended)		Bk 1840 Pg 382	
Blue Jeep #3 (Amended)		85-01714692	
Blue Jeep #4	67979	Bk 386 Pg 197	5/22/1965
Blue Jeep #4 (Amended)		Bk 817 Pg 297	
Blue Jeep #4 (Amended)		Bk 839 Pg 341	
Blue Jeep #4 (Amended)		Bk 1840 Pg 384	
Blue Jeep #4 (Amended)		85-01714693	
Blue Jeep #5	67980	Bk 817 Pg 300	10/27/1972
Blue Jeep #5 (Amended)		Bk 839 Pg 343	
Blue Jeep #5 (Amended)		Bk 1840 Pg 386	
Blue Jeep #5 (Amended)		85-01714694	
Blue Jeep #6	67981	Bk 817 Pg 303	10/27/1972
Blue Jeep #6 (Amended)		Bk 839 Pg 345	
Blue Jeep #6 (Amended)		Bk 1840 Pg 388	
Blue Jeep #6 (Amended)		85-01714695	
Blue Jeep # 7	67982	Bk 817 Pg 306	10/27/1972
Blue Jeep #7 (Amended)		Bk 1840 Pg 390	
Blue Jeep #7 (Amended)		85-01714696	
Blue Jeep #8	67983	Bk 817 Pg 309	10/27/1972
Blue Jeep #8 (Amended)		Bk 1840 Pg 392	
Blue Jeep #8 (Amended)		85-01714697	
Blue Jeep #9	103278	Bk 1418 Pg 176	4/28/1980
Blue Jeep #9 (Amended)		Bk 1840 Pg 394	
Blue Jeep #9 (Amended)		85-0714698	

San Ignacio #1 - 18 claims

Sections 33 and 34, Township 17 South Range 25 East, Gila & Salt River Meridian, Cochise County, Arizona

San Ignacio #1	75620	Bk 983 Pg 239	10/30/1974
San Ignacio #1 (Amended)		Bk 1840 Pg 396	
San Ignacio #1 (Amended)		85-0714700	
San Ignacio #2	75621	Bk 983 Pg 240	10/30/1974
San Ignacio #2 (Amended)		Bk 1840 Pg 398	
San Ignacio #2 (Amended)		85-0714701	
San Ignacio #3	75622	Bk 983 Pg 241	10/30/1974
San Ignacio #3 (Amended)		Bk 1840 Pg 400	

PHOENIX, ARIZONA

2010 AUG 29 P 12:13

RECEIVED
BLM AZ STATE OFFICE

Exhibit A

Page 5

San Ignacio #3 (Amended)		85-0714702	
San Ignacio #4	75623	Bk 983 Pg 242	10/30/1974
San Ignacio #4 (Amended)		Bk 1840 Pg 402	
San Ignacio #4 (Amended)		85-0714703	
San Ignacio #5	75624	Bk 983 Pg 243	10/30/1974
San Ignacio #5 (Amended)		Bk 1840 Pg 404	
San Ignacio #5 (Amended)		85-0714704	
San Ignacio #6	75625	Bk 983 Pg 244	10/30/1974
San Ignacio #6 (Amended)		Bk 1840 Pg 406	
San Ignacio #6 (Amended)		85-0714705	
San Ignacio #7	75626	Bk 983 Pg 245	10/30/1974
San Ignacio #7 (Amended)		Bk 1840 Pg 408	
San Ignacio #7 (Amended)		85-0714706	
San Ignacio #8	75627	Bk 983 Pg 246	10/30/1974
San Ignacio #8 (Amended)		Bk 1840 Pg 410	
San Ignacio #8 (Amended)		85-0714707	
San Ignacio #9	75628	Bk 983 Pg 247	10/30/1974
San Ignacio #9 (Amended)		Bk 1840 Pg 412	
San Ignacio #9 (Amended)		85-0714708	
San Ignacio #10	75629	Bk 983 Pg 248	10/30/1974
San Ignacio #10 (Amended)		Bk 1840 Pg 414	
San Ignacio #10 (Amended)		85-0714709	
San Ignacio #11	75630	Bk 983 Pg 249	10/30/1974
San Ignacio #11 (Amended)		Bk 1840 Pg 416	
San Ignacio #11 (Amended)		85-0714710	
San Ignacio #12	75631	Bk 983 Pg 250	10/30/1974
San Ignacio #12 (Amended)		Bk 1840 Pg 418	
San Ignacio #12 (Amended)		85-0714711	
San Ignacio #13	75632	Bk 983 Pg 251	10/30/1974
San Ignacio #13 (Amended)		Bk 1840 Pg 420	
San Ignacio #13 (Amended)		85-0714712	
San Ignacio #14	75633	Bk 983 Pg 252	10/30/1974
San Ignacio #14 (Amended)		Bk 1840 Pg 422	
San Ignacio #14 (Amended)		85-0714713	
San Ignacio #15	75634	Bk 983 Pg 253	10/30/1974
San Ignacio #15 (Amended)		Bk 1840 Pg 424	
San Ignacio #15 (Amended)		85-0714714	
San Ignacio #16	75635	Bk 983 Pg 254	10/30/1974
San Ignacio #16 (Amended)		Bk 1840 Pg 426	
San Ignacio #16 (Amended)		85-0714715	
San Ignacio #17	75636	Bk 983 Pg 255	10/30/1974

PHOENIX, ARIZONA

2010 AUG 29 P 12:13

RECEIVED
BLM AZ STATE OFFICE

Exhibit A

Page 6

San Ignacio #17 (Amended)		Bk 1840 Pg 428	
San Ignacio #18	75637	Bk 983 Pg 256	10/30/1974
San Ignacio #18 (Amended)		Bk 1840 Pg 430	
San Ignacio #18 (Amended)		85-0714717	

San Ramon #1 - 6 claims

Sections 5 and 6, Township 18 South Range 25 East, Gila & Salt River Meridian,
Cochise County, Arizona

San Ramon #1	253698	86-0510172	4/18/1986
San Ramon #2	253699	86-0510173	4/18/1986
San Ramon #3	253700	86-0510174	4/18/1986
San Ramon #4	253701	86-0510175	4/18/1986
San Ramon #5	253702	86-0510176	4/18/1986
San Ramon #6	253703	86-0510177	4/18/1986

CWSG #102-#119

Sections 6 and 7, Township 18 South Range 25 East, Gila & Salt River Meridian,

CWSG #102	445088	2017-14489	7/14/2017
CWSG #103	445089	2017-14490	7/14/2017
CWSG #104	445090	2017-11491	7/14/2017
CWSG #105	445091	2017-11492	7/14/2017
CWSG #106	445092	2017-11493	7/14/2017
CWSG #107	445093	2017-11494	7/14/2017
CWSG #108	445094	2017-11495	7/14/2017
CWSG #109	445095	2017-11496	7/14/2017
CWSG #110	445096	2017-11497	7/14/2017
CWSG #111	445097	2017-11498	7/14/2017
CWSG #112	445098	2017-11499	7/14/2017
CWSG #113	445099	2017-11500	7/14/2017
CWSG #114	445100	2017-11501	7/14/2017
CWSG #115	445101	2017-11502	7/14/2017
CWSG #116	445102	2017-11503	7/14/2017
CWSG #117	445103	2017-11504	7/14/2017
CWSG #118	445104	2017-11505	7/14/2017
CWSG #119	445105	2017-11506	7/14/2017

PHOENIX, ARIZONA

2018 AUG 29 P 12:14

RECEIVED
BLM AZ STATE OFFICE



FedEx Express Package US Airbill

FedEx Tracking Number 8120 8161 1404

1 From
 Date: [redacted]
 Sender's Name: [redacted] Phone: [redacted]
 Company: [redacted]
 Address: [redacted] Dept./Floor/Suite/Room: [redacted]
 City: [redacted] State: [redacted] ZIP: [redacted]

2 Your Internal Billing Reference

3 To
 Recipient's Name: [redacted] Phone: [redacted]
 Company: [redacted]
 Address: [redacted] Dept./Floor/Suite/Room: [redacted]
 Address: [redacted] (Use this line for the HOLD location address or for continuation of your shipping address)
 City: [redacted] State: [redacted] ZIP: [redacted]

Hold Weekday
 FedEx location address REQUIRED. NOT available for FedEx First Overnight.

Hold Saturday
 FedEx location address REQUIRED. Available only for FedEx Priority Overnight and FedEx 2Day to select locations.

fedex.com 1800.GoFedEx 1800.463.3339



8120 8161 1404

FedEx TRACKING 8120 8161 1404 XH ZSYA



WED - 29 AUG AA STANDARD OVERNIGHT DSR 85004 AZ-US PHX

FTD 314388 28AUG18 TUSA 553C1/3389/0C0A

Next Business Day

FedEx First Overnight
 Earliest next business morning delivery to select locations. Friday shipments will be delivered on Monday unless Saturday Delivery is selected.

FedEx Priority Overnight
 Next business morning. Friday shipments will be delivered on Monday unless Saturday Delivery is selected.

FedEx Standard Overnight
 Next business afternoon. Saturday Delivery NOT available.

FedEx 2Day
 Second business afternoon. Will be delivered on Monday unless Delivery is selected.

FedEx Express Saver
 Third business day. Saturday Delivery NOT available.

5 Packaging *Declared value limit \$500

FedEx Envelope* **FedEx Box** **FedEx Tube** **Other**

6 Special Handling (Additional charges may apply. See the FedEx Service Guide.)

Saturday Delivery
 NOT available for FedEx Standard Overnight.

No Signature Required
 Package may be left without obtaining a signature for delivery.

Signature Required
 Signature of recipient or someone at a designated address is required for delivery. For deliveries only.

Does this shipment contain dangerous goods? **Yes** **No**
 One box must be checked.

RT 276 ST 14 6 15:00 D 1404 08:29

RECEIVED BLM AZ STATE OFFICE 2018 AUG 29 P 12:13 PHOENIX, ARIZONA

Insert shipping document here.

United States Department of the Interior
Bureau of Land Management
 DIV OF LANDS, MINRLS & ENERGY
 ONE N CENTRAL AVE
 PHOENIX, AZ 85004 -4427
 Phone: 602-417-9200

Receipt

No: 4251998

Transaction #: 4367518	
Date of Transaction: 08/31/2018	
CUSTOMER:	
COMMONWEALTH SILVER AND GOLD CORP 5210 E WILLIAMS CIR STE 730 TUCSON, AZ 85711-4478 US	

LINE #	QTY	DESCRIPTION	REMARKS	UNIT PRICE	TOTAL
1	1.00	LOCATABLE MINERALS / MINING CLAIMS- NOT NEW-UNADJUD, ONE AUTH NO. ONLY / MINING CLAIM MONEY RECEIVED CASES: AMC404924/\$23715.00	MAINT 2019/153	- n/a -	23715.00
TOTAL:					\$23,715.00

PAYMENT INFORMATION			
1	AMOUNT:	23715.00	POSTMARKED: N/A
	TYPE:	CHECK	RECEIVED: 08/29/2018
	CHECK NO:	4153	
	NAME:	COMMONWEALTH SILVER AND GOLD CORP 5210 E WILLIAMS CIR STE 730 TUCSON AZ 85711-4478 US	

REMARKS

This receipt was generated by the automated BLM Collections and Billing System and is a paper representation of a portion of the official electronic record contained therein.

August 8, 2017

United States Department of Interior
BUREAU OF LAND MANAGEMENT
Arizona State Office
Records Section
1 N. Central, Ste. #800
Phoenix, AZ 85004

AMC67975
AMC75620
AMC103278
AMC253698
AMC364081

AMC394692
AMC404924
AMC405744
AMC413975
AMC445088

NOTICE OF INTENT TO HOLD
Commonwealth Silver & Gold Corporation

To Whom It May Concern:

Commonwealth Silver & Gold Corp., authorized to do business in the State of Arizona has complied with the Final Rule as published in the Federal Register which implements provisions of the Interior Department and the related agencies' Consolidated Appropriations Act, 2012 (the FY 2012 Act), Pub. L. No. 112-74, 125 Stat. 786, enacted on December 23, 2011, amending the Omnibus Budget Reconciliation Act of 1993 (30 U.S.C 28f) which had established an initial and maintenance fee payment for all lode and placer mining claims and mill sites and tunnel sites on a per-claim basis.

In accordance with Sec. 430 of the FY 2012 Act, the maintenance fee payment for placer mining claims has been calculated based on the total acreage in the claim. The maintenance fee for lode claims, mill sites and tunnel sites continues to be \$155.00 per claim or site.

This will serve as notice that **Commonwealth Silver & Gold Corp.**, whose address for purposes of this filing is **5210 E. Williams Circle, #730, Tucson, Arizona, 85711**, intends to hold the mining claims and/or mill sites as described in **Exhibit "A"** hereto for the assessment years 2017/2018, by payment of the annual claim maintenance fee of \$155.00 per claim or mill site. Payment of \$23,715.00 is made herewith for such assessment year for each of the unpatented lode claims and mill sites. The name, serial number, book and page or index number of the recording of the location notices are in the official records of Cochise County, Arizona, which are set forth in Exhibit "A" attached hereto and by this reference incorporated herein.

Sincerely,



Richard D. Darling
Agent for Commonwealth Silver & Gold Corp.

AC782 (2018)
ENTERED AUG 30 2017
PB

RECEIVED
OFFICE
2017 AUG 29 A 9:04
PHOENIX, ARIZONA

Commonwealth Silver and Gold Corp. Unpatented Mining claims

Exhibit A

Page 1

Claim Name	AMC Number	Recording Information	Location Date
J-Rod #1 - 12 claims Located in Section 5, Township 18 South, Range 25 East, Gila & Salt River Meridian, Cochise County, AZ			
J-ROD-1	404924	2010-24861	10/26/2010
J-ROD-2	404925	2010-24862	10/26/2010
J-ROD-3	404926	2010-24863	10/26/2010
J-ROD-4	404927	2010-24864	10/26/2010
J-ROD-5	404928	2010-24865	10/26/2010
J-ROD-6	404929	2010-24866	10/26/2010
J-ROD-7	404930	2010-24867	10/26/2010
J-ROD-8	404931	2010-24868	10/26/2010
J-ROD-9	404932	2010-24869	10/26/2010
J-ROD-10	404933	2010-24870	10/26/2010
J-ROD-11	394700	2008-24088	9/1/2008
J-ROD-12	394698	2008-24086	9/1/2008

CWSG #1-95 claims (not inclusive), 79 claims

Located in Sections 1,2,4,5,6,7,8 and 12, Township 18 South Range 25 East Gila & Salt River Meridian, Cochise County, AZ

CWSG #1	405744	2011-04289	2/11/2011
CWSG #2	405745	2011-04290	2/11/2011
CWSG #3	405746	2011-04291	2/11/2011
CWSG #4	405747	2011-04292	2/11/2011
CWSG #5	405748	2011-04293	2/11/2011
CWSG #6	405749	2011-04294	2/11/2011
CWSG #7	405750	2011-04295	2/11/2011
CWSG #8	405751	2011-04296	2/11/2011
CWSG #9	405752	2011-04297	2/11/2011
CWSG #10	405753	2011-04298	2/11/2011
CWSG #11	405754	2011-04299	2/11/2011
CWSG #12	405755	2011-04300	2/11/2011
CWSG #13	405756	2011-04301	2/11/2011
CWSG #14	405757	2011-04302	2/11/2011
CWSG #15	405758	2011-04303	2/11/2011
CWSG #16	405759	2011-04304	2/11/2011
CWSG #17	405760	2011-04305	2/11/2011
CWSG #18	405761	2011-04306	2/11/2011
CWSG #19	405762	2011-04307	2/11/2011
CWSG #20	405763	2011-04308	2/11/2011
CWSG #21	405764	2011-04309	2/11/2011
CWSG #22	405765	2011-04310	2/11/2011
CWSG #23	405766	2011-04311	2/11/2011

PHOENIX, ARIZONA

2011 AUG 29 A 9:04

RECEIVED
REGISTRATION OFFICE

Exhibit A

Page 2

CWSG #24	405767	2011-04312	2/11/2011
CWSG #25	405768	2011-04313	2/11/2011
CWSG #26	405769	2011-04314	2/11/2011
CWSG #27	405770	2011-04315	12/28/2010
CWSG #28	405771	2011-04316	12/28/2010
CWSG #29	405772	2011-04317	12/28/2010
CWSG #30	405773	2011-04318	12/28/2010
CWSG #31	405774	2011-04319	12/28/2010
CWSG #32	405775	2011-04320	12/28/2010
CWSG #33	405776	2011-04321	12/28/2010
CWSG #34	405777	2011-04322	12/28/2010
CWSG #35	405778	2011-04323	12/28/2010
CWSG #38	405779	2011-04324	12/28/2010
CWSG #39	405780	2011-04325	12/28/2010
CWSG #50	405781	2011-04326	1/6/2011
CWSG #51	405782	2011-04327	1/6/2011
CWSG #52	405783	2011-04328	1/6/2011
CWSG #53	405784	2011-04329	1/6/2011
CWSG #54	405785	2011-04330	1/6/2011
CWSG #55	405786	2011-04331	1/6/2011
CWSG #56	405787	2011-04332	1/6/2011
CWSG #57	405788	2011-04333	1/6/2011
CWSG #58	405789	2011-04334	1/6/2011
CWSG #59	405790	2011-04335	1/6/2011
CWSG #66	405791	2011-04336	2/4/2011
CWSG #67	405792	2011-04337	2/4/2011
CWSG #68	405793	2011-04338	2/4/2011
CWSG #69	405794	2011-04339	2/4/2011
CWSG #70	405795	2011-04340	2/4/2011
CWSG #71	405796	2011-04341	2/4/2011
CWSG #72	405797	2011-04342	2/4/2011
CWSG #73	405798	2011-04343	2/4/2011
CWSG #74	405799	2011-04344	2/4/2011
CWSG #75	405800	2011-04345	2/4/2011
CWSG #76	405801	2011-04346	2/9/2011
CWSG #77	405802	2011-04347	2/9/2011
CWSG #78	405803	2011-04348	2/10/2011
CWSG #79	405804	2011-04349	2/10/2011
CWSG #80	405805	2011-04350	2/10/2011
CWSG #81	405806	2011-04351	2/10/2011
CWSG #82	405807	2011-04352	2/10/2011
CWSG #83	405808	2011-04353	2/10/2011
CWSG #84	405809	2011-04354	2/10/2011
CWSG #85	405810	2011-04355	2/9/2011

PHOENIX, ARIZONA

2011 AUG 29 A 9:04

RECEIVED
OFFICE

Exhibit A

Page 3

CWSG #86	405811	2011-04356	2/4/2011
CWSG #87	405812	2011-04357	2/4/2011
CWSG #88	405813	2011-04358	2/4/2011
CWSG #89	405814	2011-04359	2/4/2011
CWSG #90	405815	2011-04360	2/4/2011
CWSG #91	405816	2011-04361	2/4/2011
CWSG #92	405817	2011-04362	2/9/2011
CWSG #93	405818	2011-04363	2/9/2011
CWSG #94	405819	2011-04364	2/9/2011
CWSG #95	405820	2011-04365	2/9/2011

CWSG #100 & 101

Located in Section 9, Township 19 South Range 25 East Gila & Salt River Meridian
Cochise County, Arizona

CWSG #100	413975		1/18/2012
CWSG #101	413976		1/18/2012

Lyle 1 et al claims 10 claims

Sections 4 & 5, Township 18 South, Range 25 East, Gila & Salt River Meridian,
Cochise County, AZ

Claim Name	AMC Number	County Recording Information	Location Date
Lyle-1	364081	2005-00377	12/11/2004
Lyle-2	364082	2005-00378	12/11/2004
Pan-8	364083	2005-00379	12/11/2004
Pan-9	364084	2005-00380	12/11/2004
Pan-10	364085	2005-00381	12/11/2004
Pan-11	364086	2005-00382	12/11/2004
Pan-12	364087	2005-00383	12/11/2004
Pan-13	364088	2005-00384	12/11/2004
Pan-14	364089	2005-00385	12/11/2004
Pan-15	364090	2005-00386	12/11/2004

Brindle Steer et al claims -

Sections 35, Township 18 South, Range 25 East, Gila & Salt River Meridian,
Cochise County, AZ

Brindle Steer	67975	Bk 119 Pg 414	1/12/1955
Brindle Steer (Amended)		Bk 817 Pg 312	
Brindle Steer (Amended)			
Brindle Steer (Amended)		85-0714699	
Blue Jeep	67976	Bk 119 Pg 366	3/8/1955
Blue Jeep (Amended)		Bk 817 Pg 288	
Blue Jeep (Amended)		Bk 839 Pg 335	
Blue Jeep (Amended)		Bk 1840 Pg 378	
Blue Jeep (Amended)		85-01714690	

RECEIVED
 COCHISE COUNTY OFFICE
 2011 AUG 29 A 9:04
 COCHISE COUNTY, ARIZONA

Exhibit A

Blue Jeep #2	67977	Bk 386 Pg 195	6/10/1965
Blue Jeep #2 (Amended)		Bk 817 Pg 291	
Blue Jeep #2 (Amended)		Bk 839 Pg 337	
Blue Jeep #2 (Amended)		Bk 1840 Pg 380	
Blue Jeep #2 (Amended)		85-01714691	
Blue Jeep #3	67978	Bk 386 Pg 196	6/10/1965
Blue Jeep #3 (Amended)		Bk 817 Pg 294	
Blue Jeep #3 (Amended)		Bk 839 Pg 339	
Blue Jeep #3 (Amended)		Bk 1840 Pg 382	
Blue Jeep #3 (Amended)		85-01714692	
Blue Jeep #4	67979	Bk 386 Pg 197	5/22/1965
Blue Jeep #4 (Amended)		Bk 817 Pg 297	
Blue Jeep #4 (Amended)		Bk 839 Pg 341	
Blue Jeep #4 (Amended)		Bk 1840 Pg 384	
Blue Jeep #4 (Amended)		85-01714693	
Blue Jeep #5	67980	Bk 817 Pg 300	10/27/1972
Blue Jeep #5 (Amended)		Bk 839 Pg 343	
Blue Jeep #5 (Amended)		Bk 1840 Pg 386	
Blue Jeep #5 (Amended)		85-01714694	
Blue Jeep #6	67981	Bk 817 Pg 303	10/27/1972
Blue Jeep #6 (Amended)		Bk 839 Pg 345	
Blue Jeep #6 (Amended)		Bk 1840 Pg 388	
Blue Jeep #6 (Amended)		85-01714695	
Blue Jeep #7	67982	Bk 817 Pg 306	10/27/1972
Blue Jeep #7 (Amended)		Bk 1840 Pg 390	
Blue Jeep #7 (Amended)		85-01714696	
Blue Jeep #8	67983	Bk 817 Pg 309	10/27/1972
Blue Jeep #8 (Amended)		Bk 1840 Pg 392	
Blue Jeep #8 (Amended)		85-01714697	
Blue Jeep #9	103278	Bk 1418 Pg 176	4/28/1980
Blue Jeep #9 (Amended)		Bk 1840 Pg 394	
Blue Jeep #9 (Amended)		85-0714698	
San Ignacio #1 - 18 claims			
Sections 33 and 34, Township 17 South Range 25 East, Gila & Salt River Meridian,			
Cochise County, Arizona			
San Ignacio #1	75620	Bk 983 Pg 239	10/30/1974
San Ignacio #1 (Amended)		Bk 1840 Pg 396	
San Ignacio #1 (Amended)		85-0714700	
San Ignacio #2	75621	Bk 983 Pg 240	10/30/1974
San Ignacio #2 (Amended)		Bk 1840 Pg 398	
San Ignacio #2 (Amended)		85-0714701	
San Ignacio #3	75622	Bk 983 Pg 241	10/30/1974
San Ignacio #3 (Amended)		Bk 1840 Pg 400	

RECEIVED
 2011 AUG 29 A 9:04
 PHOENIX, ARIZONA
 COUNTY CLERK'S OFFICE

Exhibit A

Page 5

San Ignacio #3 (Amended)		85-0714702	
San Ignacio #4	75623	Bk 983 Pg 242	10/30/1974
San Ignacio #4 (Amended)		Bk 1840 Pg 402	
San Ignacio #4 (Amended)		85-0714703	
San Ignacio #5	75624	Bk 983 Pg 243	10/30/1974
San Ignacio #5 (Amended)		Bk 1840 Pg 404	
San Ignacio #5 (Amended)		85-0714704	
San Ignacio #6	75625	Bk 983 Pg 244	10/30/1974
San Ignacio #6 (Amended)		Bk 1840 Pg 406	
San Ignacio #6 (Amended)		85-0714705	
San Ignacio #7	75626	Bk 983 Pg 245	10/30/1974
San Ignacio #7 (Amended)		Bk 1840 Pg 408	
San Ignacio #7 (Amended)		85-0714706	
San Ignacio #8	75627	Bk 983 Pg 246	10/30/1974
San Ignacio #8 (Amended)		Bk 1840 Pg 410	
San Ignacio #8 (Amended)		85-0714707	
San Ignacio #9	75628	Bk 983 Pg 247	10/30/1974
San Ignacio #9 (Amended)		Bk 1840 Pg 412	
San Ignacio #9 (Amended)		85-0714708	
San Ignacio #10	75629	Bk 983 Pg 248	10/30/1974
San Ignacio #10 (Amended)		Bk 1840 Pg 414	
San Ignacio #10 (Amended)		85-0714709	
San Ignacio #11	75630	Bk 983 Pg 249	10/30/1974
San Ignacio #11 (Amended)		Bk 1840 Pg 416	
San Ignacio #11 (Amended)		85-0714710	
San Ignacio #12	75631	Bk 983 Pg 250	10/30/1974
San Ignacio #12 (Amended)		Bk 1840 Pg 418	
San Ignacio #12 (Amended)		85-0714711	
San Ignacio #13	75632	Bk 983 Pg 251	10/30/1974
San Ignacio #13 (Amended)		Bk 1840 Pg 420	
San Ignacio #13 (Amended)		85-0714712	
San Ignacio #14	75633	Bk 983 Pg 252	10/30/1974
San Ignacio #14 (Amended)		Bk 1840 Pg 422	
San Ignacio #14 (Amended)		85-0714713	
San Ignacio #15	75634	Bk 983 Pg 253	10/30/1974
San Ignacio #15 (Amended)		Bk 1840 Pg 424	
San Ignacio #15 (Amended)		85-0714714	
San Ignacio #16	75635	Bk 983 Pg 254	10/30/1974
San Ignacio #16 (Amended)		Bk 1840 Pg 426	
San Ignacio #16 (Amended)		85-0714715	
San Ignacio #17	75636	Bk 983 Pg 255	10/30/1974

DEPENIX, ARIZONA

2011 AUG 29 A 9:05

RECEIVED
REGISTERED OFFICE

Exhibit A

Page 6

San Ignacio #17 (Amended)		Bk 1840 Pg 428	
San Ignacio #18	75637	Bk 983 Pg 256	10/30/1974
San Ignacio #18 (Amended)		Bk 1840 Pg 430	
San Ignacio #18 (Amended)		85-0714717	

San Ramon #1 - 6 claims

Sections 5 and 6, Township 18 South Range 25 East, Gila & Salt River Meridian,
Cochise County, Arizona

San Ramon #1	253698	86-0510172	4/18/1986
San Ramon #2	253699	86-0510173	4/18/1986
San Ramon #3	253700	86-0510174	4/18/1986
San Ramon #4	253701	86-0510175	4/18/1986
San Ramon #5	253702	86-0510176	4/18/1986
San Ramon #6	253703	86-0510177	4/18/1986

CWSG #102-#119

Sections 6 and 7, Township 18 South Range 25 East, Gila & Salt River Meridian,

CWSG #102	445088	2017-14489	7/14/2017
CWSG #103	445089	2017-14490	7/14/2017
CWSG #104	445090	2017-11491	7/14/2017
CWSG #105	445091	2017-11492	7/14/2017
CWSG #106	445092	2017-11493	7/14/2017
CWSG #107	445093	2017-11494	7/14/2017
CWSG #108	445094	2017-11495	7/14/2017
CWSG #109	445095	2017-11496	7/14/2017
CWSG #110	445096	2017-11497	7/14/2017
CWSG #111	445097	2017-11498	7/14/2017
CWSG #112	445098	2017-11499	7/14/2017
CWSG #113	445099	2017-11500	7/14/2017
CWSG #114	445100	2017-11501	7/14/2017
CWSG #115	445101	2017-11502	7/14/2017
CWSG #116	445102	2017-11503	7/14/2017
CWSG #117	445103	2017-11504	7/14/2017
CWSG #118	445104	2017-11505	7/14/2017
CWSG #119	445105	2017-11506	7/14/2017

RECEIVED
 2017 AUG 29 A 9:04
 COUNTY CLERK
 COCHISE COUNTY ARIZONA

United States Department of the Interior
Bureau of Land Management
 DIV OF LANDS, MINRLS & ENERGY
 ONE N CENTRAL AVE
 PHOENIX, AZ 85004 -4427
 Phone: 602-417-9200

Receipt

No: 3964229

Transaction #: 4074100	<i>AZ 982 (2018)</i> ENTERED AUG 30 2017
Date of Transaction: 08/29/2017	
CUSTOMER:	
COMMONWEALTH SILVER AND GOLD CORP 5210 E WILLIAMS CIR STE 730 TUCSON, AZ 85711-4478 US	

LINE #	QTY	DESCRIPTION	REMARKS	UNIT PRICE	TOTAL
1	1.00	LOCATABLE MINERALS / MINING CLAIMS- NOT NEW-UNADJUD, ONE AUTH NO. ONLY / MINING CLAIM MONEY RECEIVED CASES: AMC404924/\$24025.00	2018 MAINT/153	- n/a -	24025.00
TOTAL:					\$24,025.00

PAYMENT INFORMATION			
NOTE: Items will appear on credit card statement as "Bureau of Land Mgmt CO".			
1	AMOUNT:	310.00	POSTMARKED: N/A
	TYPE:	CREDIT CARD	RECEIVED: 08/29/2017
	NAME:	COMMONWEALTH SILVER AND GOLD CORP 5210 E WILLIAMS CIR STE 730 TUCSON AZ 85711-4478 US	
	CARD NO:	XXXXXXXXXXXX1905	AUTH CODE: 978185
	NAME ON CARD:	LESLIE K MUNOZ	
	EXPIRES:	02/2020	
	SIGNATURE:		
2	AMOUNT:	23715.00	POSTMARKED: N/A
	TYPE:	CHECK	RECEIVED: 08/29/2017
	CHECK NO:	3797	
	NAME:	COMMONWEALTH SILVER AND GOLD CORP 5210 E WILLIAMS CIR STE 730 TUCSON AZ 85711-4478 US	

Message:

153 ROWS RETRIEVED

CBS Export Results Report

Include Resolved Records

Record Status

- Error Records (E/M/I)
- Accepted Records (A/W)
- "On Hold" Records (H)
- All Records (for s/n or receipt nr)
- Exported, No Results From CBS
- New (not yet exported)

Enter export Date (mm/dd/yyyy) ALL
 Serial Number match (optional)
 Receipt Nr (optional) 3964229
 Export Nr (exclusive)
 LR2000 User (defaults to login) ALL

Search Criteria

Query

Reset

Responsible Area (Errors Only)

- User (U,X)
- Programmer (P,X)
- All (U,P,X)

Printable Format (legal/landscape)

User Guide

Resend?	Export Nr	A/D	Serial Nr	Multi	Code	\$ Amount	Remarks	Receipt Nr	LR2000 User	#Msg	Resolved?	OK	Stat1	Area	CBS Msg 1	Stat2	Area	Msg 2	CBS 392 ID	392 \$ Amt	Action Update Date	Resend	Resend Orig	Export Date	
<input type="checkbox"/>	5953499	A	AMC404924		782	155.00	2018;\$1553964229	3964229	PAULINEB											2458877	24025.00	8/30/2017 12:35			
<input type="checkbox"/>	5953500	A	AMC404925		782	155.00	2018;\$1553964229	3964229	PAULINEB											2458877	24025.00	8/30/2017 12:35			
<input type="checkbox"/>	5953501	A	AMC404926		782	155.00	2018;\$1553964229	3964229	PAULINEB											2458877	24025.00	8/30/2017 12:35			
<input type="checkbox"/>	5953502	A	AMC404927		782	155.00	2018;\$1553964229	3964229	PAULINEB											2458877	24025.00	8/30/2017 12:35			
<input type="checkbox"/>	5953503	A	AMC404928		782	155.00	2018;\$1553964229	3964229	PAULINEB											2458877	24025.00	8/30/2017 12:35			
<input type="checkbox"/>	5953504	A	AMC404929		782	155.00	2018;\$1553964229	3964229	PAULINEB											2458877	24025.00	8/30/2017 12:35			
<input type="checkbox"/>	5953505	A	AMC404930		782	155.00	2018;\$1553964229	3964229	PAULINEB											2458877	24025.00	8/30/2017 12:35			
<input type="checkbox"/>	5953506	A	AMC404931		782	155.00	2018;\$1553964229	3964229	PAULINEB											2458877	24025.00	8/30/2017 12:35			
<input type="checkbox"/>	5953507	A	AMC404932		782	155.00	2018;\$1553964229	3964229	PAULINEB											2458877	24025.00	8/30/2017 12:35			
<input checked="" type="checkbox"/>	5953508	A	AMC404933		782	155.00	2018;\$1553964229	3964229	PAULINEB											2458877	24025.00	8/30/2017 12:35			
<input checked="" type="checkbox"/>	5953509	A	AMC394700		782	155.00	2018;\$1553964229	3964229	PAULINEB											2458877	24025.00	8/30/2017 12:37			
<input type="checkbox"/>	5953510	A	AMC394698		782	155.00	2018;\$1553964229	3964229	PAULINEB											2458877	24025.00	8/30/2017 12:37			
<input type="checkbox"/>	5953511	A	AMC405744		782	155.00	2018;\$1553964229	3964229	PAULINEB											2458877	24025.00	8/30/2017 12:40			
<input type="checkbox"/>	5953512	A	AMC405745		782	155.00	2018;\$1553964229	3964229	PAULINEB											2458877	24025.00	8/30/2017 12:40			
<input type="checkbox"/>	5953513	A	AMC405746		782	155.00	2018;\$1553964229	3964229	PAULINEB											2458877	24025.00	8/30/2017 12:40			
<input type="checkbox"/>	5953514	A	AMC405747		782	155.00	2018;\$1553964229	3964229	PAULINEB											2458877	24025.00	8/30/2017 12:40			
<input type="checkbox"/>	5953515	A	AMC405748		782	155.00	2018;\$1553964229	3964229	PAULINEB											2458877	24025.00	8/30/2017 12:40			
<input type="checkbox"/>	5953516	A	AMC405749		782	155.00	2018;\$1553964229	3964229	PAULINEB											2458877	24025.00	8/30/2017 12:40			
<input type="checkbox"/>	5953517	A	AMC405750		782	155.00	2018;\$1553964229	3964229	PAULINEB											2458877	24025.00	8/30/2017 12:40			
<input type="checkbox"/>	5953518	A	AMC405751		782	155.00	2018;\$1553964229	3964229	PAULINEB											2458877	24025.00	8/30/2017 12:40			

August 8, 2017

United States Department of Interior
BUREAU OF LAND MANAGEMENT
Arizona State Office
Records Section
1 N. Central, Ste. #800
Phoenix, AZ 85004

AMC67975	AMC364081	AMC413975
AMC75620	AMC394692	AMC445088
AMC103278	AMC404924	
AMC253698	AMC405744	

NOTICE OF INTENT TO HOLD
Commonwealth Silver & Gold Corporation


To Whom It May Concern:

Commonwealth Silver & Gold Corp., authorized to do business in the State of Arizona has complied with the Final Rule as published in the Federal Register which implements provisions of the Interior Department and the related agencies' Consolidated Appropriations Act, 2012 (the FY 2012 Act), Pub. L. No. 112-74, 125 Stat. 786, enacted on December 23, 2011, amending the Omnibus Budget Reconciliation Act of 1993 (30 U.S.C 28f) which had established an initial and maintenance fee payment for all lode and placer mining claims and mill sites and tunnel sites on a per-claim basis.

In accordance with Sec. 430 of the FY 2012 Act, the maintenance fee payment for placer mining claims has been calculated based on the total acreage in the claim. The maintenance fee for lode claims, mill sites and tunnel sites continues to be \$155.00 per claim or site.

This will serve as notice that **Commonwealth Silver & Gold Corp.**, whose address for purposes of this filing is **5210 E. Williams Circle, #730, Tucson, Arizona, 85711**, intends to hold the mining claims and/or mill sites as described in **Exhibit "A"** hereto for the assessment years 2017/2018, by payment of the annual claim maintenance fee of \$155.00 per claim or mill site. Payment of \$23,715.00 is made herewith for such assessment year for each of the unpatented lode claims and mill sites. The name, serial number, book and page or index number of the recording of the location notices are in the official records of Cochise County, Arizona, which are set forth in Exhibit "A" attached hereto and by this reference incorporated herein.

Sincerely,



Richard D. Darling
Agent for Commonwealth Silver & Gold Corp.

RECEIVED
STATE OFFICE
2017 AUG 29 A 9:04
PHOENIX, ARIZONA

Commonwealth Silver and Gold Corp. Unpatented Mining claims

Exhibit A

Page 1

Claim Name AMC Number Recording Information Location Date

J-Rod #1 - 12 claims

Located in Section 5, Township 18 South, Range 25 East, Gila & Salt River Meridian,
Cochise County, AZ

J-ROD-1	404924	2010-24861	10/26/2010
J-ROD-2	404925	2010-24862	10/26/2010
J-ROD-3	404926	2010-24863	10/26/2010
J-ROD-4	404927	2010-24864	10/26/2010
J-ROD-5	404928	2010-24865	10/26/2010
J-ROD-6	404929	2010-24866	10/26/2010
J-ROD-7	404930	2010-24867	10/26/2010
J-ROD-8	404931	2010-24868	10/26/2010
J-ROD-9	404932	2010-24869	10/26/2010
J-ROD-10	404933	2010-24870	10/26/2010
J-ROD-11	394700	2008-24088	9/1/2008
J-ROD-12	394698	2008-24086	9/1/2008

CWSG #1-95 claims (not inclusive), 79 claims

Located in Sections 1,2,4,5,6,7,8 and 12, Township 18 South Range 25 East Gila & Salt River
Meridian, Cochise County, AZ

CWSG #1	405744	2011-04289	2/11/2011
CWSG #2	405745	2011-04290	2/11/2011
CWSG #3	405746	2011-04291	2/11/2011
CWSG #4	405747	2011-04292	2/11/2011
CWSG #5	405748	2011-04293	2/11/2011
CWSG #6	405749	2011-04294	2/11/2011
CWSG #7	405750	2011-04295	2/11/2011
CWSG #8	405751	2011-04296	2/11/2011
CWSG #9	405752	2011-04297	2/11/2011
CWSG #10	405753	2011-04298	2/11/2011
CWSG #11	405754	2011-04299	2/11/2011
CWSG #12	405755	2011-04300	2/11/2011
CWSG #13	405756	2011-04301	2/11/2011
CWSG #14	405757	2011-04302	2/11/2011
CWSG #15	405758	2011-04303	2/11/2011
CWSG #16	405759	2011-04304	2/11/2011
CWSG #17	405760	2011-04305	2/11/2011
CWSG #18	405761	2011-04306	2/11/2011
CWSG #19	405762	2011-04307	2/11/2011
CWSG #20	405763	2011-04308	2/11/2011
CWSG #21	405764	2011-04309	2/11/2011
CWSG #22	405765	2011-04310	2/11/2011
CWSG #23	405766	2011-04311	2/11/2011

RECEIVED
 ARIZONA STATE OFFICE
 2011 AUG 29 A 9:04
 PHOENIX, ARIZONA

Exhibit A

Page 2

CWSG #24	405767	2011-04312	2/11/2011
CWSG #25	405768	2011-04313	2/11/2011
CWSG #26	405769	2011-04314	2/11/2011
CWSG #27	405770	2011-04315	12/28/2010
CWSG #28	405771	2011-04316	12/28/2010
CWSG #29	405772	2011-04317	12/28/2010
CWSG #30	405773	2011-04318	12/28/2010
CWSG #31	405774	2011-04319	12/28/2010
CWSG #32	405775	2011-04320	12/28/2010
CWSG #33	405776	2011-04321	12/28/2010
CWSG #34	405777	2011-04322	12/28/2010
CWSG #35	405778	2011-04323	12/28/2010
CWSG #38	405779	2011-04324	12/28/2010
CWSG #39	405780	2011-04325	12/28/2010
CWSG #50	405781	2011-04326	1/6/2011
CWSG #51	405782	2011-04327	1/6/2011
CWSG #52	405783	2011-04328	1/6/2011
CWSG #53	405784	2011-04329	1/6/2011
CWSG #54	405785	2011-04330	1/6/2011
CWSG #55	405786	2011-04331	1/6/2011
CWSG #56	405787	2011-04332	1/6/2011
CWSG #57	405788	2011-04333	1/6/2011
CWSG #58	405789	2011-04334	1/6/2011
CWSG #59	405790	2011-04335	1/6/2011
CWSG #66	405791	2011-04336	2/4/2011
CWSG #67	405792	2011-04337	2/4/2011
CWSG #68	405793	2011-04338	2/4/2011
CWSG #69	405794	2011-04339	2/4/2011
CWSG #70	405795	2011-04340	2/4/2011
CWSG #71	405796	2011-04341	2/4/2011
CWSG #72	405797	2011-04342	2/4/2011
CWSG #73	405798	2011-04343	2/4/2011
CWSG #74	405799	2011-04344	2/4/2011
CWSG #75	405800	2011-04345	2/4/2011
CWSG #76	405801	2011-04346	2/9/2011
CWSG #77	405802	2011-04347	2/9/2011
CWSG #78	405803	2011-04348	2/10/2011
CWSG #79	405804	2011-04349	2/10/2011
CWSG #80	405805	2011-04350	2/10/2011
CWSG #81	405806	2011-04351	2/10/2011
CWSG #82	405807	2011-04352	2/10/2011
CWSG #83	405808	2011-04353	2/10/2011
CWSG #84	405809	2011-04354	2/10/2011
CWSG #85	405810	2011-04355	2/9/2011

RECEIVED
 ARIZONA STATE OFFICE
 2011 AUG 29 A 9:04
 PHOENIX, ARIZONA

Commonwealth Silver and Gold Corp. Unpatented Mining claims

Exhibit A

Page 3

CWSG #86	405811	2011-04356	2/4/2011
CWSG #87	405812	2011-04357	2/4/2011
CWSG #88	405813	2011-04358	2/4/2011
CWSG #89	405814	2011-04359	2/4/2011
CWSG #90	405815	2011-04360	2/4/2011
CWSG #91	405816	2011-04361	2/4/2011
CWSG #92	405817	2011-04362	2/9/2011
CWSG #93	405818	2011-04363	2/9/2011
CWSG #94	405819	2011-04364	2/9/2011
CWSG #95	405820	2011-04365	2/9/2011

CWSG #100 & 101

Located in Section 9, Township 19 South Range 25 East Gila & Salt River Meridian

Cochise County, Arizona

CWSG #100	413975	1/18/2012
CWSG #101	413976	1/18/2012

Lyle 1 et al claims 10 claims

Sections 4 & 5, Township 18 South, Range 25 East, Gila & Salt River Meridian,

Cochise County, AZ

Claim Name	AMC Number	County Recording Information	Location Date
		2005-00377	12/11/2004
Lyle-1	364081	2005-00378	12/11/2004
Lyle-2	364082	2005-00379	12/11/2004
Pan-8	364083	2005-00380	12/11/2004
Pan-9	364084	2005-00381	12/11/2004
Pan-10	364085	2005-00382	12/11/2004
Pan-11	364086	2005-00383	12/11/2004
Pan-12	364087	2005-00384	12/11/2004
Pan-13	364088	2005-00385	12/11/2004
Pan-14	364089	2005-00386	12/11/2004
Pan-15	364090	2005-00386	12/11/2004

Brindle Steer et al claims -

Sections 35, Township 18 South, Range 25 East, Gila & Salt River Meridian,

Cochise County, AZ

Brindle Steer	67975	Bk 119 Pg 414	1/12/1955
Brindle Steer (Amended)		Bk 817 Pg 312	
Brindle Steer (Amended)			
Brindle Steer (Amended)		85-0714699	
Blue Jeep	67976	Bk 119 Pg 366	3/8/1955
Blue Jeep (Amended)		Bk 817 Pg 288	
Blue Jeep (Amended)		Bk 839 Pg 335	
Blue Jeep (Amended)		Bk 1840 Pg 378	
Blue Jeep (Amended)		85-01714690	

PHOENIX, ARIZONA

2011 AUG 29 A 9:04

RECEIVED
STATE OFFICE

Exhibit A

Page 4

Blue Jeep #2	67977	Bk 386 Pg 195	6/10/1965
Blue Jeep #2 (Amended)		Bk 817 Pg 291	
Blue Jeep #2 (Amended)		Bk 839 Pg 337	
Blue Jeep #2 (Amended)		Bk 1840 Pg 380	
Blue Jeep #2 (Amended)		85-01714691	
Blue Jeep #3	67978	Bk 386 Pg 196	6/10/1965
Blue Jeep # 3 (Amended)		Bk 817 Pg 294	
Blue Jeep #3 (Amended)		Bk 839 Pg 339	
Blue Jeep #3 (Amended)		Bk 1840 Pg 382	
Blue Jeep #3 (Amended)		85-01714692	
Blue Jeep #4	67979	Bk 386 Pg 197	5/22/1965
Blue Jeep #4 (Amended)		Bk 817 Pg 297	
Blue Jeep #4 (Amended)		Bk 839 Pg 341	
Blue Jeep #4 (Amended)		Bk 1840 Pg 384	
Blue Jeep #4 (Amended)		85-01714693	
Blue Jeep #5	67980	Bk 817 Pg 300	10/27/1972
Blue Jeep #5 (Amended)		Bk 839 Pg 343	
Blue Jeep #5 (Amended)		Bk 1840 Pg 386	
Blue Jeep #5 (Amended)		85-01714694	
Blue Jeep #6	67981	Bk 817 Pg 303	10/27/1972
Blue Jeep #6 (Amended)		Bk 839 Pg 345	
Blue Jeep #6 (Amended)		Bk 1840 Pg 388	
Blue Jeep #6 (Amended)		85-01714695	
Blue Jeep # 7	67982	Bk 817 Pg 306	10/27/1972
Blue Jeep #7 (Amended)		Bk 1840 Pg 390	
Blue Jeep #7 (Amended)		85-01714696	
Blue Jeep #8	67983	Bk 817 Pg 309	10/27/1972
Blue Jeep #8 (Amended)		Bk 1840 Pg 392	
Blue Jeep #8 (Amended)		85-01714697	
Blue Jeep #9	103278	Bk 1418 Pg 176	4/28/1980
Blue Jeep #9 (Amended)		Bk 1840 Pg 394	
Blue Jeep #9 (Amended)		85-0714698	
San Ignacio #1 - 18 claims			
Sections 33 and 34, Township 17 South Range 25 East, Gila & Salt River Meridian,			
Cochise County, Arizona			
San Ignacio #1	75620	Bk 983 Pg 239	10/30/1974
San Ignacio #1 (Amended)		Bk 1840 Pg 396	
San Ignacio #1 (Amended)		85-0714700	
San Ignacio #2	75621	Bk 983 Pg 240	10/30/1974
San Ignacio #2 (Amended)		Bk 1840 Pg 398	
San Ignacio #2 (Amended)		85-0714701	
San Ignacio #3	75622	Bk 983 Pg 241	10/30/1974
San Ignacio #3 (Amended)		Bk 1840 Pg 400	

PHOENIX, ARIZONA

2017 AUG 29 A 9:04

RECEIVED
STATE OFFICE

Exhibit A

Page 5

San Ignacio #3 (Amended)		85-0714702	
San Ignacio #4	75623	Bk 983 Pg 242	10/30/1974
San Ignacio #4 (Amended)		Bk 1840 Pg 402	
San Ignacio #4 (Amended)		85-0714703	
San Ignacio #5	75624	Bk 983 Pg 243	10/30/1974
San Ignacio #5 (Amended)		Bk 1840 Pg 404	
San Ignacio #5 (Amended)		85-0714704	
San Ignacio #6	75625	Bk 983 Pg 244	10/30/1974
San Ignacio #6 (Amended)		Bk 1840 Pg 406	
San Ignacio #6 (Amended)		85-0714705	
San Ignacio #7	75626	Bk 983 Pg 245	10/30/1974
San Ignacio #7 (Amended)		Bk 1840 Pg 408	
San Ignacio #7 (Amended)		85-0714706	
San Ignacio #8	75627	Bk 983 Pg 246	10/30/1974
San Ignacio #8 (Amended)		Bk 1840 Pg 410	
San Ignacio #8 (Amended)		85-0714707	
San Ignacio #9	75628	Bk 983 Pg 247	10/30/1974
San Ignacio #9 (Amended)		Bk 1840 Pg 412	
San Ignacio #9 (Amended)		85-0714708	
San Ignacio #10	75629	Bk 983 Pg 248	10/30/1974
San Ignacio #10 (Amended)		Bk 1840 Pg 414	
San Ignacio #10 (Amended)		85-0714709	
San Ignacio #11	75630	Bk 983 Pg 249	10/30/1974
San Ignacio #11 (Amended)		Bk 1840 Pg 416	
San Ignacio #11 (Amended)		85-0714710	
San Ignacio #12	75631	Bk 983 Pg 250	10/30/1974
San Ignacio #12 (Amended)		Bk 1840 Pg 418	
San Ignacio #12 (Amended)		85-0714711	
San Ignacio #13	75632	Bk 983 Pg 251	10/30/1974
San Ignacio #13 (Amended)		Bk 1840 Pg 420	
San Ignacio #13 (Amended)		85-0714712	
San Ignacio #14	75633	Bk 983 Pg 252	10/30/1974
San Ignacio #14 (Amended)		Bk 1840 Pg 422	
San Ignacio #14 (Amended)		85-0714713	
San Ignacio #15	75634	Bk 983 Pg 253	10/30/1974
San Ignacio #15 (Amended)		Bk 1840 Pg 424	
San Ignacio #15 (Amended)		85-0714714	
San Ignacio #16	75635	Bk 983 Pg 254	10/30/1974
San Ignacio #16 (Amended)		Bk 1840 Pg 426	
San Ignacio #16 (Amended)		85-0714715	
San Ignacio #17	75636	Bk 983 Pg 255	10/30/1974

RECEIVED
 ARIZONA STATE OFFICE
 2017 AUG 29 A 9:04
 PHOENIX, ARIZONA

Commonwealth Silver and Gold Corp. Unpatented Mining claims

Exhibit A

Page 6

San Ignacio #17 (Amended)		Bk 1840 Pg 428
San Ignacio #18	75637	Bk 983 Pg 256 10/30/1974
San Ignacio #18 (Amended)		Bk 1840 Pg 430
San Ignacio #18 (Amended)		85-0714717

San Ramon #1 - 6 claims

Sections 5 and 6, Township 18 South Range 25 East, Gila & Salt River Meridian, Cochise County, Arizona

San Ramon #1	253698	86-0510172	4/18/1986
San Ramon #2	253699	86-0510173	4/18/1986
San Ramon #3	253700	86-0510174	4/18/1986
San Ramon #4	253701	86-0510175	4/18/1986
San Ramon #5	253702	86-0510176	4/18/1986
San Ramon #6	253703	86-0510177	4/18/1986

CWSG #102-#119

Sections 6 and 7, Township 18 South Range 25 East, Gila & Salt River Meridian,

CWSG #102	445088	2017-14489	7/14/2017
CWSG #103	445089	2017-14490	7/14/2017
CWSG #104	445090	2017-11491	7/14/2017
CWSG #105	445091	2017-11492	7/14/2017
CWSG #106	445092	2017-11493	7/14/2017
CWSG #107	445093	2017-11494	7/14/2017
CWSG #108	445094	2017-11495	7/14/2017
CWSG #109	445095	2017-11496	7/14/2017
CWSG #110	445096	2017-11497	7/14/2017
CWSG #111	445097	2017-11498	7/14/2017
CWSG #112	445098	2017-11499	7/14/2017
CWSG #113	445099	2017-11500	7/14/2017
CWSG #114	445100	2017-11501	7/14/2017
CWSG #115	445101	2017-11502	7/14/2017
CWSG #116	445102	2017-11503	7/14/2017
CWSG #117	445103	2017-11504	7/14/2017
CWSG #118	445104	2017-11505	7/14/2017
CWSG #119	445105	2017-11506	7/14/2017

PHOENIX ARIZONA

2017 AUG 29 A 9:04

RECEIVED
ARIZONA STATE OFFICE

United States Department of the Interior
Bureau of Land Management
 DIV OF LANDS, MINRLS & ENERGY
 ONE N CENTRAL AVE
 PHOENIX, AZ 85004 -4427
 Phone: 602-417-9200

Receipt

No: 3964229

Transaction #: 4074100	
Date of Transaction: 08/29/2017	
CUSTOMER:	
COMMONWEALTH SILVER AND GOLD CORP 5210 E WILLIAMS CIR STE 730 TUCSON, AZ 85711-4478 US	

LINE #	QTY	DESCRIPTION	REMARKS	UNIT PRICE	TOTAL
1	1.00	LOCATABLE MINERALS / MINING CLAIMS- NOT NEW-UNADJUD, ONE AUTH NO. ONLY / MINING CLAIM MONEY RECEIVED CASES: AMC404924/\$24025.00	2018 MAINT/153	- n/a -	24025.00
TOTAL:					\$24,025.00

PAYMENT INFORMATION			
NOTE: Items will appear on credit card statement as "Bureau of Land Mgmt CO".			
1	AMOUNT:	310.00	POSTMARKED: N/A
	TYPE:	CREDIT CARD	RECEIVED: 08/29/2017
	NAME:	COMMONWEALTH SILVER AND GOLD CORP 5210 E WILLIAMS CIR STE 730 TUCSON AZ 85711-4478 US	
	CARD NO:	XXXXXXXXXXXX1905	AUTH CODE: 978185
	NAME ON CARD:	LESLIE K MUNOZ	
	EXPIRES:	02/2020	
	SIGNATURE:		
2	AMOUNT:	23715.00	POSTMARKED: N/A
	TYPE:	CHECK	RECEIVED: 08/29/2017
	CHECK NO:	3797	
	NAME:	COMMONWEALTH SILVER AND GOLD CORP 5210 E WILLIAMS CIR STE 730 TUCSON AZ 85711-4478 US	



awn, Pauline <paulinebrown@blm.gov>

Receipt #3964229

5 messages

Brown, Pauline <paulinebrown@blm.gov>
To: lmunoz@marlingold.com

Mon, Oct 2, 2017 at 1:03 PM

Hi Leslie,

I processed the maintenance fee payment for 153 mining claims (Receipt #3964229) registered to Commonwealth Silver and Gold Corp. I would like for you to email me a scanned copy of the document dated Aug 29, 2017, that you submitted with the payment of \$24,025.00.

According to my report, I believe Commonwealth Silver and Gold Corp. (listed at two different addresses: 5210 E Williams Cir and 5357 E Timrod St) has a total of 153 active Lode claims. Therefore the total due for the 153 claims would have been \$23,715.00 (\$155X153). If you did not intend to pay for anything else, you will be refunded the overpaid amount of \$310.00.

I have been searching for the misplaced document but cannot seem to locate it at this time. I want to process a refund request asap, but without the copy of the submitted document, I cannot do so; Please help.

Thank you kindly,

--

PAULINE BROWN
LAND LAW EXAMINER
BUREAU OF LAND MANAGEMENT
ARIZONA STATE OFFICE
ONE NORTH CENTRAL AVE, STE 800
PHOENIX, AZ 85004-4427
OFFICE: (602) 417-9360
FAX: (602) 417-9490
paulinebrown@blm.gov
www.blm.gov/az
<https://www.facebook.com/BLMArizona>

Leslie Munoz <lmunoz@marlingold.com>
To: "Brown, Pauline" <paulinebrown@blm.gov>

Tue, Oct 3, 2017 at 9:05 AM

Hello Pauline,

Attached is the receipt and NOITH for the 155 claims filed on 8/29/17.

The BLM agent and I both recounted the number of claims and came up with 155, that is why I paid the additional \$310.00. Please let me know what your count is as I am a little confused. The person who created the list and count only came up with 153 claims.

Leslie K. Muñoz

Commonwealth Silver & Gold

5210 E. Williams Circle

Suite 730

Tucson, AZ 85711

p.(520) 790-1909

f. (520) 790-1684

c. (928) 941-1631




NOTICE OF CONFIDENTIALITY

This message is intended only for the use of the individual or entity to which it is addressed. It may contain information that is privileged, confidential, and exempt from disclosure. If you are not the intended recipient, or the authorized delivery staff for such message, please be advised that copying, disseminating, or distributing of this communication is strictly prohibited. If you have received this communication in error, please notify us by phone, fax, or email, and immediately destroy this message.

From: Brown, Pauline [mailto:paulinebrown@blm.gov]
Sent: Monday, October 2, 2017 1:03 PM
To: Leslie Munoz <lmunoz@marlingold.com>
Subject: Receipt #3964229

[Quoted text hidden]

 **NOITH 2017 155 claims.pdf**
453K

Brown, Pauline <paulinebrown@blm.gov>
To: Leslie Munoz <lmunoz@marlingold.com>

Tue, Oct 3, 2017 at 11:30 AM

Thank you kindly,

62 ACTIVE CLAIMS LISTED UNDER THIS ADDRESS: 5210 E WILLIAMS CIR STE 730.

91 ACTIVE CLAIMS LISTED UNDER THIS ADDRESS: 5357 E TIMROD ST

153 Total Claims

Regards,

[Quoted text hidden]

Leslie Munoz <lmunoz@marlingold.com>
To: "Brown, Pauline" <paulinebrown@blm.gov>

Tue, Oct 3, 2017 at 12:01 PM

Hi Pauline,

Can I call you regarding the list and breakdown of addresses for claims?

Leslie K. Muñoz

Commonwealth Silver & Gold

5210 E. Williams Circle

Suite 730

Tucson, AZ 85711

p.(520) 790-1909

f. (520) 790-1684

c. (928) 941-1631



NOTICE OF CONFIDENTIALITY

This message is intended only for the use of the individual or entity to which it is addressed. It may contain information that is privileged, confidential, and exempt from disclosure. If you are not the intended recipient, or the authorized delivery staff for such message, please be advised that copying, disseminating, or distributing of this communication is strictly prohibited. If you have received this communication in error, please notify us by phone, fax, or email, and immediately destroy this message.

From: Brown, Pauline [mailto:paulinebrown@blm.gov]

Sent: Tuesday, October 3, 2017 11:31 AM

To: Leslie Munoz <lmunoz@marlingold.com>

Subject: Re: Receipt #3964229

[Quoted text hidden]

Brown, Pauline <paulinebrown@blm.gov>
To: Leslie Munoz <lmunoz@marlingold.com>

Tue, Oct 3, 2017 at 1:47 PM

You may call at any time; but unless you have other claims listed under a different name or company, this is all I come up with when I run a customer report on Commonwealth. If you ever have a change of address, you will need to send in a change of address request. Other than that, we cannot update an address until we receive something in writing requesting us to do so.

Regards,

[Quoted text hidden]

Message:

153 ROWS RETRIEVED

CBS Export Results Report

Include Resolved Records

Record Status

Search Criteria

Responsible Area (Errors Only)

Error Records (E/M/I)

Enter export Date (mm/dd/yyyy) [ALL]

User (U,X)

Accepted Records (A/W)

Serial Number match (optional)

Programmer (P,X)

"On Hold" Records (H)

Receipt Nr (optional) [3964229]

All (U,P,X)

All Records (for s/n or receipt nr)

Export Nr (exclusive)

Exported, No Results From CBS

LR2000 User (defaults to login) [ALL]

New (not yet exported)

Query

Reset

User Guide

Printable Format (legal/landscape)

	Resend?	Export Nr	A/D	Serial Nr	Mult	Code	\$ Amount	Remarks	Receipt Nr	LR2000 User	#Msg	Resolved?	OK	Stat1	Area	CBS Msg 1	Stat2	Area	Msg 2	CBS 392 ID	392 \$ Amt	Action Update Date	Resend	Resend Orig	Export Date
1		5953499	A	AMC404924	782	155.00	2018;\$155	3964229	PAULINEB	1				A	ACCPT					2458877	24025.00	8/30/2017 12:35			8/30/2017
2		5953500	A	AMC404925	782	155.00	2018;\$155	3964229	PAULINEB	1				A	ACCPT					2458877	24025.00	8/30/2017 12:35			8/30/2017
3		5953501	A	AMC404926	782	155.00	2018;\$155	3964229	PAULINEB	1				A	ACCPT					2458877	24025.00	8/30/2017 12:35			8/30/2017
4		5953502	A	AMC404927	782	155.00	2018;\$155	3964229	PAULINEB	1				A	ACCPT					2458877	24025.00	8/30/2017 12:35			8/30/2017
5		5953503	A	AMC404928	782	155.00	2018;\$155	3964229	PAULINEB	1				A	ACCPT					2458877	24025.00	8/30/2017 12:35			8/30/2017
6		5953504	A	AMC404929	782	155.00	2018;\$155	3964229	PAULINEB	1				A	ACCPT					2458877	24025.00	8/30/2017 12:35			8/30/2017
7		5953505	A	AMC404930	782	155.00	2018;\$155	3964229	PAULINEB	1				A	ACCPT					2458877	24025.00	8/30/2017 12:35			8/30/2017
8		5953506	A	AMC404931	782	155.00	2018;\$155	3964229	PAULINEB	1				A	ACCPT					2458877	24025.00	8/30/2017 12:35			8/30/2017
9		5953507	A	AMC404932	782	155.00	2018;\$155	3964229	PAULINEB	1				A	ACCPT					2458877	24025.00	8/30/2017 12:35			8/30/2017
10		5953508	A	AMC404933	782	155.00	2018;\$155	3964229	PAULINEB	1				A	ACCPT					2458877	24025.00	8/30/2017 12:35			8/30/2017
11		5953509	A	AMC394700	782	155.00	2018;\$155	3964229	PAULINEB	1				A	ACCPT					2458877	24025.00	8/30/2017 12:37			8/30/2017
12		5953510	A	AMC394698	782	155.00	2018;\$155	3964229	PAULINEB	1				A	ACCPT					2458877	24025.00	8/30/2017 12:37			8/30/2017
13		5953511	A	AMC405744	782	155.00	2018;\$155	3964229	PAULINEB	1				A	ACCPT					2458877	24025.00	8/30/2017 12:40			8/30/2017
14		5953512	A	AMC405745	782	155.00	2018;\$155	3964229	PAULINEB	1				A	ACCPT					2458877	24025.00	8/30/2017 12:40			8/30/2017
15		5953513	A	AMC405746	782	155.00	2018;\$155	3964229	PAULINEB	1				A	ACCPT					2458877	24025.00	8/30/2017 12:40			8/30/2017
16		5953514	A	AMC405747	782	155.00	2018;\$155	3964229	PAULINEB	1				A	ACCPT					2458877	24025.00	8/30/2017 12:40			8/30/2017
17		5953515	A	AMC405748	782	155.00	2018;\$155	3964229	PAULINEB	1				A	ACCPT					2458877	24025.00	8/30/2017 12:40			8/30/2017
18		5953516	A	AMC405749	782	155.00	2018;\$155	3964229	PAULINEB	1				A	ACCPT					2458877	24025.00	8/30/2017 12:40			8/30/2017
19		5953517	A	AMC405750	782	155.00	2018;\$155	3964229	PAULINEB	1				A	ACCPT					2458877	24025.00	8/30/2017 12:40			8/30/2017
20		5953518	A	AMC405751	782	155.00	2018;\$155	3964229	PAULINEB	1				A	ACCPT					2458877	24025.00	8/30/2017 12:40			8/30/2017

United States Department of the Interior
Bureau of Land Management
 DIV OF LANDS, MINRLS & ENERGY
 ONE N CENTRAL AVE
 PHOENIX, AZ 85004 -4427
 Phone: 602-417-9200

\$310 left - find paperwork
 404924

Receipt No: 3964229

Transaction #: 4074100
 Date of Transaction: 08/29/2017

CUSTOMER:
 COMMONWEALTH SILVER AND GOLD CORP
 5210 E WILLIAMS CIR STE 730
 TUCSON, AZ 85711-4478 US

copy of the submitted paperwork was received from the owner on 10/3/2017. credit card refund request made on 10/10/2017. PR

ENTERED OCT 10 2017
PR

LINE #	QTY	DESCRIPTION	REMARKS	UNIT PRICE	TOTAL
1	1.00	LOCATABLE MINERALS / MINING CLAIMS- NOT NEW-UNADJUD, ONE AUTH NO. ONLY / MINING CLAIM MONEY RECEIVED CASES: AMC404924/\$24025.00	2018 MAINT/153	- n/a -	24025.00
TOTAL:					\$24,025.00

PAYMENT INFORMATION

NOTE: Items will appear on credit card statement as "Bureau of Land Mgmt CO".

1	AMOUNT:	310.00	POSTMARKED:	N/A
	TYPE:	CREDIT CARD	RECEIVED:	08/29/2017
	NAME:	COMMONWEALTH SILVER AND GOLD CORP 5210 E WILLIAMS CIR STE 730 TUCSON AZ 85711-4478 US		
	CARD NO:	XXXXXXXXXXXX1905	AUTH CODE:	978185
	NAME ON CARD:	LESLIE K MUNOZ		
	EXPIRES:	02/2020		
	SIGNATURE:			
2	AMOUNT:	23715.00	POSTMARKED:	N/A
	TYPE:	CHECK	RECEIVED:	08/29/2017
	CHECK NO:	3797		
	NAME:	COMMONWEALTH SILVER AND GOLD CORP 5210 E WILLIAMS CIR STE 730 TUCSON AZ 85711-4478 US		

NOTICE!!

These documents have been scanned!

Do not place un-scanned documents beneath this notice!

Do not remove this notice from this file!

GPO Jacket No. 560-102
Print Order 61540
Rise Business Services, LLC
Job=AZ15 4/29/2019



Box Number= AZ15007



Claim Begin-End: AMC445088-AMC445105

5 Miscellaneous



AZ15007-27 AMC450400-AMC453366

United States Department of the Interior
Bureau of Land Management
 DIV OF LANDS, MINRLS & ENERGY
 ONE N CENTRAL AVE
 PHOENIX, AZ 85004 -4427
 Phone: 602-417-9200

Receipt

No: 4164678

Transaction #: 4278982	
Date of Transaction: 05/16/2018	
CUSTOMER:	
COMMONWEALTH SILVER AND GOLD CORP 5210 E WILLIAMS CIR STE 730 TUCSON, AZ 85711-4478 US	

LINE #	QTY	DESCRIPTION	REMARKS	UNIT PRICE	TOTAL
1	1.00	LOCATABLE MINERALS / MINING CLAIMS- NOT NEW-UNADJUD, ONE AUTH NO. ONLY / MINING CLAIM MONEY RECEIVED CASES: AMC445088/\$180.00	AMEND/18	- n/a -	180.00
TOTAL:					\$180.00

PAYMENT INFORMATION			
1	AMOUNT:	180.00	POSTMARKED: N/A
	TYPE:	CHECK	RECEIVED: 05/16/2018
	CHECK NO:	4207	
	NAME:	DARLING ENVIRONMENTAL AND SURVEYING LTD 9040 S RITA RD TUCSON AZ 85747 US	

REMARKS

This receipt was generated by the automated BLM Collections and Billing System and is a paper representation of a portion of the official electronic record contained therein.

*AMENDMENTS DRT LTR DTD 5/7/2018.
635 ENTERED 6/1/2018. RM*

Amc 445088



COCHISE COUNTY
2017 PROPERTY TAX STATEMENT
Catherine L. Traywick, Treasurer
520-432-8400

APPLIES TO THESE:

MOVING CLAIMS. LTR SENT 5/4/2018.

67001 21 **<9/104**G51*****SNGLP
COMMONWEALTH SILVER & GOLD CORP
5210 E WILLIAMS CIR STE 730
TUCSON AZ 85711-4478

Legal Description: PEARCE RANCH LOT 12 80.070AC
SEC 7-18-25

Situs Address:
Acreage: 80.07

2018 MAY 15 1:39
RECEIVED

Security code: GD1C46

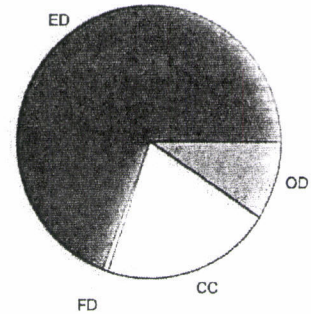
Make your check payable to: Catherine L. Traywick or
Cochise County Treasurer
PO Box 1778
Bisbee, AZ 85603

Go paperless next year!

Register at eNoticesOnline.com. Authorization Code: COC-C7L8QUYB

Table with columns: ROLL #, PARCEL #, AREA CODE, TAX RATE PER \$100 ASSESSED VALUE, ASSESSMENT, VALUE IN DOLLARS, LEGAL CLASS, ASSESSMENT%, ASSESSED VALUE, EXEMPT AMOUNT, TAX RATE, NET ASSESSED, TAXES, TAXING AUTHORITY, PHONE #S, % of TAX.

2017 TAX SUMMARY
For the period of January 1 - December 31, 2017
Total Tax: 1,960.20
Special District: .00
LESS: State Aid: .00
TOTAL DUE: 1,960.20



GRAPH INCLUDES COMBINED EDUCATION, FIRE DISTRICTS, COCHISE COUNTY AND OTHER DISTRICTS

TAX STATEMENT INFORMATION

- If your total tax bill is \$100.00 or less, the full amount is due now and delinquent after November 1, 2017. Interest will be charged if not paid in full by January 2, 2018.
• If your total tax bill is greater than \$100.00, you have the option to pay one-half taxes by November 1, 2017 and the second half by May 1, 2018.
• This is the only notice you will receive.
• Payment of taxes must be made in US funds only.
• Checks do not pay taxes.
• Examine your tax notice carefully.
• Payment receipts will only be mailed if requested by the payer.
• Arizona property taxes are based on a calendar year January 1 - December 31.

the limited value of the prior year whichever is greater, plus the value of any personal property secured to your parcel. If your property has changed as defined in A.R.S. 42-13302 Sec. A, since the previous year, your limited value may have increased more than the greater of 5% of the difference as explained above.

Secondary property tax calculation - Secondary property taxes are ad valorem taxes levied to pay the following: (a) the redemption charges on any bonded indebtedness or other long-term obligation lawfully incurred by any taxing district, (b) additional amounts required pursuant to an election to exceed a budget, expenditure or tax limitation or a particular taxing district, (c) "limited purpose districts" such as fire, sanitary, flood control, road and improvement districts.
Tax summary
Primary ad valorem tax - The gross taxes calculated on your limited value.
State aid to education - Represents a reduction (tax credit) for homeowners (owner-occupied) in the primary property taxes levied by the school districts in your area.

The Cochise County Treasurer (520) 432-8400 trsweb@cochise.az.gov

For questions about HOW, WHEN or WHERE to pay your taxes by phone or email.

The Cochise County Assessor (520) 432-8650

For questions about ASSESSMENTS, PROPERTY VALUATION, EXEMPTIONS AND NAME AND ADDRESS CHANGES.

For other questions or to pay online go to: https://www.cochise.az.gov/treasurer/home

TAX NOTICE EXPLANATION

Primary property tax calculation - Primary property taxes are those ad valorem taxes levied for the maintenance and operation of counties, cities, towns, school districts, and community college districts. The valuation used to calculate primary ad valorem taxes is referred to as "limited" value. This value cannot exceed the full cash value. It is based on the previous year's limited value increased by 5% of the difference between the full cash value of the current year and

Tax summary

Primary ad valorem tax - The gross taxes calculated on your limited value.

State aid to education - Represents a reduction (tax credit) for homeowners (owner-occupied) in the primary property taxes levied by the school districts in your area. This amount will be reimbursed to the school districts by the state of Arizona.

Net primary ad valorem tax - Net amount of primary ad valorem taxes due after deduction for state aid to education.

Secondary ad valorem tax - Amount of taxes due from (2) "secondary property tax calculation".

Special district tax - Any non-ad valorem taxes that apply to your property such as a per acre assessment by an irrigation district servicing your area.

Tax comparison - A breakdown of how your net tax dollars are distributed to the taxing jurisdictions in your tax area for both current and previous tax years.





COCHISE COUNTY
2017 PROPERTY TAX STATEMENT
 Catherine L. Traywick, Treasurer
 520-432-8400

Amc445088

APPLIES TO THESE MEMORANDUMS
 CLAIMS. LTR SENT 5/4/2018 AM

67001 21 **<>1/104**G51*****SNGLP
 COMMONWEALTH SILVER & GOLD CORP
 5210 E WILLIAMS CIR STE 730
 TUCSON AZ 85711-4478

Legal Description: PEARCE RANGE LOT 13 40.080AC
 SEC 7-18-25

Situs Address:
 Acreage: 40.08

2018 MAY 15 PM 1:39
 NOTICE OF PROPERTY TAX STATEMENT

Security code: XE1D47

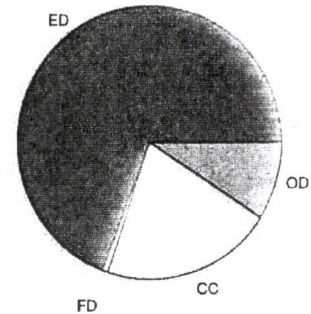
Make your check payable to: Catherine L. Traywick or
 Cochise County Treasurer
 PO Box 1778
 Bisbee, AZ 85603

Go paperless next year!

Register at eNoticesOnline.com. Authorization Code: COC-C7L8QUYB

ROLL #	PARCEL #	AREA CODE	TAX RATE PER \$100 ASSESSED VALUE				
042829	113-12-022 5	2200	12.8948		1.9384		
ASSESSMENT		VALUE IN DOLLARS	LEGAL CLASS ASSMT%	ASSESSED VALUE	EXEMPT AMOUNT	TAX RATE	NET ASSESSED
LIMITED PROPERTY VALUE		44,100	15.0%	6,615	0		6,615
LIMITED PERSONAL PROP VALUE							
LIMITED PROPERTY VALUE TOTAL		44,100	15.0%	6,615	0		6,615
2016 TAXES	2017 TAXES	TAXING AUTHORITY		PHONE #S	% of TAX		
173.84	176.96	COCHISE COUNTY		520-432-9200	CC	18.03%	
33.14	32.24	STATE SCHOOL TAX EQUALIZATION		602-716-6843	ED	3.29%	
275.16	275.16	PEARCE SD #22		520-826-3328	ED	28.04%	
234.03	211.64	VALLEY UHS		520-642-3492	ED	21.57%	
151.21	157.00	COMMUNITY COLLEGE		520-515-3684	ED	16.00%	
89.05	91.52	NO COCHISE CNTY HOSPITAL DIST		520-384-3541	OD	9.33%	
6.61	6.61	FIRE DISTRICT ASSISTANCE FUND		520-432-8987	FD	0.67%	
9.63	9.62	COCHISE COUNTY LIBRARY DIST		520-432-8930	CC	0.98%	
17.17	17.17	COCHISE COUNTY FCD #80-49		520-432-9326	CC	1.75%	
3.30	3.30	COCHISE CNTY JOINT TECHNOLOGY DIST		520-642-3526	ED	0.34%	
993.14	981.22	TOTALS					

2017 TAX SUMMARY	
For the period of January 1 - December 31, 2017	
Total Tax	981.22
Special District	.00
LESS: State Aid	.00
TOTAL DUE	981.22



GRAPH INCLUDES COMBINED EDUCATION, FIRE DISTRICTS, COCHISE COUNTY AND OTHER DISTRICTS

TAX STATEMENT INFORMATION

- If your total tax bill is \$100.00 or less, the full amount is due now and delinquent after November 1, 2017. Interest will be charged if not paid in full by January 2, 2018.
- If your total tax bill is greater than \$100.00, you have the option to pay one-half taxes by November 1, 2017 and the second half by May 1, 2018. You may also pay the full year sum before January 2, 2018 and no interest will be charged on first half.
- This is the only notice you will receive.
- Payment of taxes must be made in US funds only. Enclose appropriate tax coupon with payment.
- Checks do not pay taxes. Legal payment exists only when checks have cleared the bank.
- Examine your tax notice carefully. The tax collector is not responsible for payments on the wrong property.
- Payment receipts will only be mailed if requested by the payer.
- Arizona property taxes are based on a calendar year January 1 - December 31.

The Cochise County Treasurer (520) 432-8400 trsweb@cochise.az.gov

For questions about HOW, WHEN or WHERE to pay your taxes by phone or email.

The Cochise County Assessor (520) 432-8650

For questions about ASSESSMENTS, PROPERTY VALUATION, EXEMPTIONS AND NAME AND ADDRESS CHANGES.

For other questions or to pay online go to: <https://www.cochise.az.gov/treasurer/home>

TAX NOTICE EXPLANATION

Primary property tax calculation - Primary property taxes are those ad valorem taxes levied for the maintenance and operation of counties, cities, towns, school districts, and community college districts. The valuation used to calculate primary ad valorem taxes is referred to as "limited" value. This value cannot exceed the full cash value. It is based on the previous year's limited value increased by 5% of the difference between the full cash value of the current year and

the limited value of the prior year whichever is greater, plus the value of any personal property secured to your parcel. If your property has changed as defined in A.R.S. 42-13302 Sec. A, since the previous year, your limited value may have increased more than the greater of 5% of the difference as explained above.

Secondary property tax calculation - Secondary property taxes are ad valorem taxes levied to pay the following: (a) the redemption charges on any bonded indebtedness or other long-term obligation lawfully incurred by any taxing district, (b) additional amounts required pursuant to an election to exceed a budget, expenditure or tax limitation or a particular taxing district, (c) "limited purpose districts" such as fire, sanitary, flood control, road and improvement districts. The valuation used to calculate secondary ad valorem taxes is based on the current limited cash value of your land and improvements as determined by the county assessor plus the current value of any personal property billed with your parcel.

Tax summary

Primary ad valorem tax - The gross taxes calculated on your limited value.

State aid to education - Represents a reduction (tax credit) for homeowners (owner-occupied) in the primary property taxes levied by the school districts in your area. This amount will be reimbursed to the school districts by the state of Arizona.

Net primary ad valorem tax - Net amount of primary ad valorem taxes due after deduction for state aid to education.

Secondary ad valorem tax - Amount of taxes due from (2) "secondary property tax calculation".

Special district tax - Any non-ad valorem taxes that apply to your property such as a per acre assessment by an irrigation district servicing your area.

Tax comparison - A breakdown of how your net tax dollars are distributed to the taxing jurisdictions in your tax area for both current and previous tax years.





COCHISE COUNTY
2017 PROPERTY TAX STATEMENT
Catherine L. Traywick, Treasurer
520-432-8400

67001 21 **<>87/104**G51*****SNGLP
 COMMONWEALTH SILVER & GOLD CORP
 5210 E WILLIAMS CIR STE 730
 TUCSON AZ 85711-4478

Legal Description: PEARCE RANCH LOT 1 39.430AC
 SEC 4-18-25

Situs Address:
Acreage: 39.43

2018 MAY 5 P 1:38

Security code: EB1A35

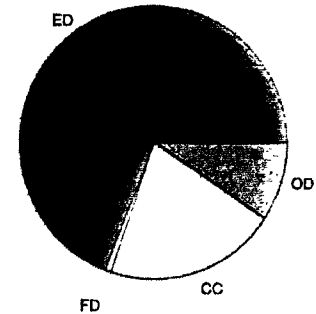
Make your check payable to: Catherine L. Traywick or
 Cochise County Treasurer
 PO Box-1778
 Bisbee, AZ 85603

Go paperless next year!

Register at eNoticesOnline.com. Authorization Code: **COC-C7L8QUYB**

ROLL #	PARCEL #	AREA CODE	TAX RATE PER \$100 ASSESSED VALUE				
042817	113-12-010 0	2200	12.8948		1.9384		
ASSESSMENT		VALUE IN DOLLARS	LEGAL CLASS ASSMT%	ASSESSED VALUE	EXEMPT AMOUNT	TAX RATE	NET ASSESSED
LIMITED PROPERTY VALUE		43,400	15.0%	6,510	0		6,510
LIMITED PERSONAL PROP VALUE							
LIMITED PROPERTY VALUE TOTAL		43,400	15.0%	6,510	0		6,510
2016 TAXES	2017 TAXES	TAXING AUTHORITY		PHONE #'S	% of TAX		
171.09	174.15	COCHISE COUNTY		520-432-9200	CC	18.03%	
32.81	31.73	STATE SCHOOL TAX EQUALIZATION		602-716-6843	ED	3.29%	
270.79	270.79	PEARCE SD #22		520-826-3328	ED	28.04%	
230.32	208.28	VALLEY UHS		520-642-3492	ED	21.57%	
148.81	154.51	COMMUNITY COLLEGE		520-515-3684	ED	16.00%	
87.64	90.07	NO COCHISE CNTY HOSPITAL DIST		520-384-3541	OD	9.33%	
6.51	6.51	FIRE DISTRICT ASSISTANCE FUND		520-432-8987	FD	0.67%	
9.46	9.45	COCHISE COUNTY LIBRARY DIST		520-432-8930	CC	0.98%	
16.90	16.90	COCHISE COUNTY FCD #80-49		520-432-9326	CC	1.75%	
3.25	3 25	COCHISE CNTY JOINT TECHNOLOGY DIST		520-642-3526	ED	0.34%	
977.38	965.64	TOTALS					

2017 TAX SUMMARY	
For the period of January 1 - December 31, 2017	
Total Tax	965.64
Special District	.00
LESS: State Aid	.00
TOTAL DUE	965.64



GRAPH INCLUDES COMBINED EDUCATION, FIRE DISTRICTS, COCHISE COUNTY AND OTHER DISTRICTS

TAX STATEMENT INFORMATION

- If your total tax bill is \$100.00 or less, the full amount is due now and delinquent after November 1, 2017. Interest will be charged if not paid in full by January 2, 2018.
 - If your total tax bill is greater than \$100.00, you have the option to pay one-half taxes by November 1, 2017 and the second half by May 1, 2018. You may also pay the full year sum before January 2, 2018 and no interest will be charged on first half.
 - This is the only notice you will receive.
 - Payment of taxes must be made in US funds only. Enclose appropriate tax coupon with payment.
 - Checks do not pay taxes. Legal payment exists only when checks have cleared the bank.
 - Examine your tax notice carefully. The tax collector is not responsible for payments on the wrong property.
 - Payment receipts will only be mailed if requested by the payer.
 - Arizona property taxes are based on a calendar year January 1 - December 31.
- The Cochise County Treasurer (520) 432-8400 trweb@cochise.az.gov
 For questions about HOW, WHEN or WHERE to pay your taxes by phone or email.
 The Cochise County Assessor (520) 432-8650
 For questions about ASSESSMENTS, PROPERTY VALUATION, EXEMPTIONS AND NAME AND ADDRESS CHANGES.
 For other questions or to pay online go to: <https://www.cochise.az.gov/treasurer/home>

the limited value of the prior year whichever is greater, plus the value of any personal property secured to your parcel if your property has changed as defined in A.R.S. 42-13302 Sec. A, since the previous year, your limited value may have increased more than the greater of 3% of the difference as explained above.

Secondary property tax calculation - Secondary property taxes are ad valorem taxes levied to pay the following: (a) the redemption charges on any bonded indebtedness or other long-term obligation lawfully incurred by any taxing district, (b) additional amounts required pursuant to an election to exceed a budget, expenditure or tax limitation of a particular taxing district, (c) "limited purpose districts" such as fire, sanitary, flood control, road and improvement districts. The valuation used to calculate secondary ad valorem taxes is based on the current limited cash value of your land and improvements as determined by the county assessor plus the current value of any personal property billed with your parcel.

Tax summary

Primary ad valorem tax - The gross taxes calculated on your limited value.

State aid to education - Represents a reduction (tax credit) for homeowners (owner-occupied) in the primary property taxes levied by the school districts in your area. This amount will be reimbursed to the school districts by the state of Arizona.

Net primary ad valorem tax - Net amount of primary ad valorem taxes due after deduction for state aid to education.

Secondary ad valorem tax - Amount of taxes due from (2) "secondary property tax calculation".

Special district tax - Any non-ad valorem taxes that apply to your property such as a per acre assessment by an irrigation district servicing your area.

Tax comparison - A breakdown of how your net tax dollars are distributed to the taxing jurisdictions in your tax area for both current and previous tax years

Primary property tax calculation - Primary property taxes are those ad valorem taxes levied for the maintenance and operation of counties, cities, towns, school districts, and community college districts. The valuation used to calculate primary ad valorem taxes is referred to as "limited" value. This value cannot exceed the full cash value. It is based on the previous year's limited value increased by 5% of the difference between the full cash value of the current year and





COCHISE COUNTY
2017 PROPERTY TAX STATEMENT
 Catherine L. Traywick, Treasurer
 520-432-8400

67001 21 **<>**53/104**G51*****SNGLP
 COMMONWEALTH SILVER & GOLD CORP
 5210 E WILLIAMS CIR STE 730
 TUCSON AZ 85711-4478

Legal Description: PEARCE RANGE LOT 2 36.260AC
 SEC 4-18-25

Situs Address:
 Acreage: 36.26

2018 MAR 15 P 1:38

Security code: 7C1B36

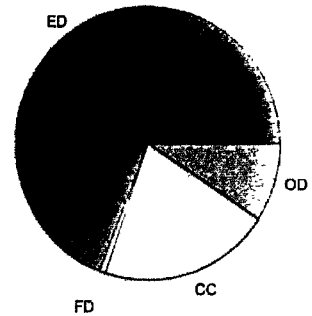
Make your check payable to: Catherine L. Traywick or
 Cochise County Treasurer
 PO Box 1778
 Bisbee, AZ 85603

Go paperless next year!

Register at eNoticesOnline.com. Authorization Code: **COC-C7L8QUYB**

ROLL #	PARCEL #	AREA CODE	TAX RATE PER \$100 ASSESSED VALUE			
042818	113-12-011 3	2200	12.8948		1.9384	
ASSESSMENT	VALUE IN DOLLARS	LEGAL CLASS ASSMT%	ASSESSED VALUE	EXEMPT AMOUNT	TAX RATE	NET ASSESSED
LIMITED PROPERTY VALUE	39,900	15.0%	5,985	0		5,985
LIMITED PERSONAL PROP VALUE						
LIMITED PROPERTY VALUE TOTAL	39,900	15.0%	5,985	0		5,985
2016 TAXES	2017 TAXES	TAXING AUTHORITY	PHONE #'S		% of TAX	
157.30	160.10	COCHISE COUNTY	520-432-9200	CC	18.03%	
29.98	29.17	STATE SCHOOL TAX EQUALIZATION	602-716-6843	ED	3.29%	
248.95	248.95	PEARCE SD #22	520-826-3328	ED	28.04%	
211.74	191.48	VALLEY UHS	520-642-3492	ED	21.57%	
136.81	142.05	COMMUNITY COLLEGE	520-515-3684	ED	16.00%	
80.57	82.80	NO COCHISE CNTY HOSPITAL DIST	520-384-3541	OD	9.33%	
5.98	5.98	FIRE DISTRICT ASSISTANCE FUND	520-432-8987	FD	0.67%	
8.70	8.70	COCHISE COUNTY LIBRARY DIST	520-432-8930	CC	0.98%	
15.54	15.54	COCHISE COUNTY FCD #80-49	520-432-9326	CC	1.75%	
2.99	2.99	COCHISE CNTY JOINT TECHNOLOGY DIST	520-642-3526	ED	0.34%	
898.56	887.76	TOTALS				

2017 TAX SUMMARY	
For the period of January 1 - December 31, 2017	
Total Tax	887.76
Special District	.00
LESS: State Aid	.00
TOTAL DUE	887.76



GRAPH INCLUDES COMBINED EDUCATION, FIRE DISTRICTS, COCHISE COUNTY AND OTHER DISTRICTS

TAX STATEMENT INFORMATION

- If your total tax bill is \$100.00 or less, the full amount is due now and delinquent after November 1, 2017. Interest will be charged if not paid in full by January 2, 2018.
- If your total tax bill is greater than \$100.00, you have the option to pay one-half taxes by November 1, 2017 and the second half by May 1, 2018. You may also pay the full year sum before January 2, 2018 and no interest will be charged on first half.
- This is the only notice you will receive.
- Payment of taxes must be made in US funds only. Enclose appropriate tax coupon with payment.
- Checks do not pay taxes. Legal payment exists only when checks have cleared the bank.
- Examine your tax notice carefully. The tax collector is not responsible for payments on the wrong property.
- Payment receipts will only be mailed if requested by the payer.
- Arizona property taxes are based on a calendar year January 1 - December 31.

The Cochise County Treasurer (520) 432-8400 trswb@cochise.az.gov

For questions about HOW, WHEN or WHERE to pay your taxes by phone or email.

The Cochise County Assessor (520) 432-8650

For questions about ASSESSMENTS, PROPERTY VALUATION, EXEMPTIONS AND NAME AND ADDRESS CHANGES.

For other questions or to pay online go to: <https://www.cochise.az.gov/treasurer/home>

TAX NOTICE EXPLANATION

Primary property tax calculation - Primary property taxes are those ad valorem taxes levied for the maintenance and operation of counties, cities, towns, school districts, and community college districts. The valuation used to calculate primary ad valorem taxes is referred to as "Limited" value. This value cannot exceed the full cash value. It is based on the previous year's limited value increased by 5% of the difference between the full cash value of the current year and

the limited value of the prior year whichever is greater, plus the value of any personal property secured to your parcel. If your property has changed as defined in A.R.S. 42-13302 Sec. A, since the previous year, your limited value may have increased more than the greater of 5% of the difference as explained above.

Secondary property tax calculation - Secondary property taxes are ad valorem taxes levied to pay the following: (a) the redemption charges on any bonded indebtedness or other long-term obligation lawfully incurred by any taxing district, (b) additional amounts required pursuant to an election to exceed a budget, expenditure or tax limitation or a particular taxing district, (c) "limited purpose districts" such as fire, sanitary, flood control, road and improvement districts. The valuation used to calculate secondary ad valorem taxes is based on the current limited cash value of your land and improvements as determined by the county assessor plus the current value of any personal property billed with your parcel.

Tax summary

Primary ad valorem tax - The gross taxes calculated on your limited value.

State aid to education - Represents a reduction (tax credit) for homeowners (owner-occupied) in the primary property taxes levied by the school districts in your area. This amount will be reimbursed to the school districts by the state of Arizona.

Net primary ad valorem tax - Net amount of primary ad valorem taxes due after deduction for state aid to education.

Secondary ad valorem tax - Amount of taxes due from (2) "secondary property tax calculation".

Special district tax - Any non-ad valorem taxes that apply to your property such as a per acre assessment by an irrigation district servicing your area.

Tax comparison - A breakdown of how your net tax dollars are distributed to the taxing jurisdictions in your tax area for both current and previous tax years.





COCHISE COUNTY
2017 PROPERTY TAX STATEMENT
 Catherine L. Traywick, Treasurer
 520-432-8400

67001 21 **<>55/104**G51*****SNGLP
 COMMONWEALTH SILVER & GOLD CORP
 5210 E WILLIAMS CIR STE 730
 TUCSON AZ 85711-4478

Legal Description: PEARCE RANCH LOT 3 36.560AC
 SEC 4-18-25

Situs Address:
Acreage: 36.56

2018 MAY 5 P 1:38

Security code: 8D1C37

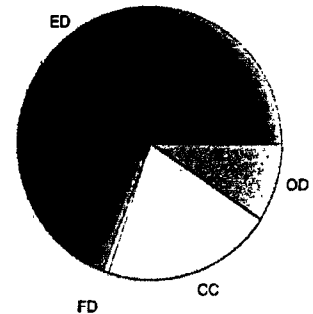
Make your check payable to: Catherine L. Traywick or
 Cochise County Treasurer
 PO-Box 1778
 Bisbee, AZ 85603

Go paperless next year!

Register at eNoticesOnline.com. Authorization Code: **COC-C7L8QUYB**

ROLL #	PARCEL #	AREA CODE	TAX RATE PER \$100 ASSESSED VALUE				
042819	113-12-012 6	2200	12.8948		1.9384		
ASSESSMENT		VALUE IN DOLLARS	LEGAL CLASS ASSMT%	ASSESSED VALUE	EXEMPT AMOUNT	TAX RATE	NET ASSESSED
LIMITED PROPERTY VALUE		40,200	15.0%	6,030	0		6,030
LIMITED PERSONAL PROP VALUE							
LIMITED PROPERTY VALUE TOTAL		40,200	15.0%	6,030	0		6,030
2016 TAXES	2017 TAXES	TAXING AUTHORITY	PHONE #'S	% of TAX			
158.46	161.31	COCHISE COUNTY	520-432-9200	CC	18.03%		
30.21	29.39	STATE SCHOOL TAX EQUALIZATION	602-716-6843	ED	3.29%		
250.82	250.82	PEARCE SD #22	520-826-3328	ED	28.04%		
213.33	192.92	VALLEY UHS	520-642-3492	ED	21.57%		
137.84	143.12	COMMUNITY COLLEGE	520-515-3684	ED	16.00%		
81.18	83.43	NO COCHISE CNTY HOSPITAL DIST	520-384-3541	OD	9.33%		
6.03	6.03	FIRE DISTRICT ASSISTANCE FUND	520-432-8987	FD	0.67%		
8.77	8.76	COCHISE COUNTY LIBRARY DIST	520-432-8930	CC	0.98%		
15.65	15.65	COCHISE COUNTY FCD #80-49	520-432-9326	CC	1.75%		
3.01	3.01	COCHISE CNTY JOINT TECHNOLOGY DIST	520-642-3526	ED	0.34%		
905.30	894.44	TOTALS					

2017 TAX SUMMARY	
For the period of January 1 - December 31, 2017	
Total Tax	894.44
Special District	.00
LESS: State Aid	.00
TOTAL DUE	894.44



GRAPH INCLUDES COMBINED EDUCATION, FIRE DISTRICTS, COCHISE COUNTY AND OTHER DISTRICTS

TAX STATEMENT INFORMATION

- If your total tax bill is \$100.00 or less, the full amount is due now and delinquent after November 1, 2017. Interest will be charged if not paid in full by January 2, 2018.
 - If your total tax bill is greater than \$100.00, you have the option to pay one-half taxes by November 1, 2017 and the second half by May 1, 2018. You may also pay the full year sum before January 2, 2018 and no interest will be charged on first half.
 - This is the only notice you will receive.
 - Payment of taxes must be made in US funds only. Enclose appropriate tax coupon with payment.
 - Checks do not pay taxes. Legal payment exists only when checks have cleared the bank.
 - Examine your tax notice carefully. The tax collector is not responsible for payments on the wrong property.
 - Payment receipts will only be mailed if requested by the payer.
 - Arizona property taxes are based on a calendar year January 1 - December 31.
- The Cochise County Treasurer (520) 432-8400 trweb@cochise.az.gov
 For questions about HOW, WHEN or WHERE to pay your taxes by phone or email.
 The Cochise County Assessor (520) 432-8650
 For questions about ASSESSMENTS, PROPERTY VALUATION, EXEMPTIONS AND NAME AND ADDRESS CHANGES.
 For other questions or to pay online go to: <https://www.cochise.az.gov/treasurer/home>

the limited value of the prior year whichever is greater, plus the value of any personal property secured to your parcel. If your property has changed as defined in A.R.S. 42-13302 Sec. A, since the previous year, your limited value may have increased more than the greater of 5% of the difference as explained above.

Secondary property tax calculation - Secondary property taxes are ad valorem taxes levied to pay the following: (a) the redemption charges on any bonded indebtedness or other long-term obligation lawfully incurred by any taxing district, (b) additional amounts required pursuant to an election to exceed a budget, expenditure or tax limitation or a particular taxing district, (c) "limited purpose districts" such as fire, sanitary, flood control, road and improvement districts. The valuation used to calculate secondary ad valorem taxes is based on the current limited cash value of your land and improvements as determined by the county assessor plus the current value of any personal property billed with your parcel.

Tax summary

- Primary ad valorem tax** - The gross taxes calculated on your limited value.
- State aid to education** - Represents a reduction (tax credit) for homeowners (owner-occupied) in the primary property taxes levied by the school districts in your area. This amount will be reimbursed to the school districts by the state of Arizona.
- Net primary ad valorem tax** - Net amount of primary ad valorem taxes due after deduction for state aid to education.
- Secondary ad valorem tax** - Amount of taxes due from (2) "secondary property tax calculation".
- Special district tax** - Any non-ad valorem taxes that apply to your property such as a per acre assessment by an irrigation district servicing your area.
- Tax comparison** - A breakdown of how your net tax dollars are distributed to the taxing jurisdictions in your tax area for both current and previous tax years.

Primary property tax calculation - Primary property taxes are those ad valorem taxes levied for the maintenance and operation of counties, cities, towns, school districts, and community college districts. The valuation used to calculate primary ad valorem taxes is referred to as "limited" value. This value cannot exceed the full cash value. It is based on the previous year's limited value increased by 5% of the difference between the full cash value of the current year and





COCHISE COUNTY
2017 PROPERTY TAX STATEMENT
 Catherine L. Traywick, Treasurer
 520-432-8400

67001 21 **<***35/104**G51*****SNGLP
 COMMONWEALTH SILVER & GOLD CORP
 5210 E WILLIAMS CIR STE 730
 TUCSON AZ 85711-4478

Legal Description: PEARCE RANGE LOT 4 . 37.240AC
 SEC 4-18-25

Situs Address:
 Acreage: 37.24

2017 MAY 15 P 1: 18

Security code: HE1D38

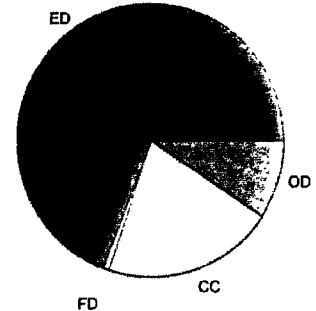
Make your check payable to: Catherine L. Traywick or
 Cochise County Treasurer
 PO Box 1778
 Bisbee, AZ 85603

Go paperless next year!

Register at eNoticesOnline.com. Authorization Code: **COC-C7L8QUYB**

ROLL #	PARCEL #	AREA CODE	TAX RATE PER \$100 ASSESSED VALUE				
042820	113-12-013 9	2200	12.8948		1.9384		
ASSESSMENT		VALUE IN DOLLARS	LEGAL CLASS ASSMT%	ASSESSED VALUE	EXEMPT AMOUNT	TAX RATE	NET ASSESSED
LIMITED PROPERTY VALUE		41,000	15.0%	6,150	0		6,150
LIMITED PERSONAL PROP VALUE							
LIMITED PROPERTY VALUE TOTAL		41,000	15.0%	6,150	0		6,150
2016 TAXES	2017 TAXES	TAXING AUTHORITY	PHONE #'S	% of TAX			
161.61	164.50	COCHISE COUNTY	520-432-9200	CC	18.03%		
30.81	29.98	STATE SCHOOL TAX EQUALIZATION	602-716-6843	ED	3.29%		
255.82	255.82	PEARCE SD #22	520-826-3328	ED	28.04%		
217.58	196.76	VALLEY UHS	520-642-3492	ED	21.57%		
140.58	145.97	COMMUNITY COLLEGE	520-515-3684	ED	16.00%		
82.79	85.09	NO COCHISE CNTY HOSPITAL DIST	520-384-3541	OD	9.33%		
6.15	6.15	FIRE DISTRICT ASSISTANCE FUND	520-432-8987	FD	0.67%		
8.94	8.93	COCHISE COUNTY LIBRARY DIST	520-432-8930	CC	0.98%		
15.97	15.97	COCHISE COUNTY FCD #80-49	520-432-9326	CC	1.75%		
3.07	3.07	COCHISE CNTY JOINT TECHNOLOGY DIST	520-642-3526	ED	0.34%		
923.32	912.24	TOTALS					

2017 TAX SUMMARY	
For the period of January 1 - December 31, 2017	
Total Tax	912.24
Special District	.00
LESS: State Aid	.00
TOTAL DUE	912.24



GRAPH INCLUDES COMBINED EDUCATION, FIRE DISTRICTS, COCHISE COUNTY AND OTHER DISTRICTS

TAX STATEMENT INFORMATION

- If your total tax bill is \$100.00 or less, the full amount is due now and delinquent after November 1, 2017. Interest will be charged if not paid in full by January 2, 2018.
- If your total tax bill is greater than \$100.00, you have the option to pay one-half taxes by November 1, 2017 and the second half by May 1, 2018. You may also pay the full year sum before January 2, 2018 and no interest will be charged on first half.
- This is the only notice you will receive.
- Payment of taxes must be made in US funds only. Enclose appropriate tax coupon with payment.
- Checks do not pay taxes. Legal payment exists only when checks have cleared the bank.
- Examine your tax notice carefully. The tax collector is not responsible for payments on the wrong property.
- Payment receipts will only be mailed if requested by the payer.
- Arizona property taxes are based on a calendar year January 1 - December 31.

The Cochise County Treasurer (520) 432-8400 trswb@cochise.az.gov

For questions about HOW, WHEN or WHERE to pay your taxes by phone or email.

The Cochise County Assessor (520) 432-8650

For questions about ASSESSMENTS, PROPERTY VALUATION, EXEMPTIONS AND NAME AND ADDRESS CHANGES.

For other questions or to pay online go to: <https://www.cochise.az.gov/treasurer/home>

TAX NOTICE EXPLANATION

Primary property tax calculation - Primary property taxes are those ad valorem taxes levied for the maintenance and operation of counties, cities, towns, school districts, and community college districts. The valuation used to calculate primary ad valorem taxes is referred to as "limited" value. This value cannot exceed the full cash value. It is based on the previous year's limited value increased by 5% of the difference between the full cash value of the current year and

the limited value of the prior year whichever is greater, plus the value of any personal property secured to your parcel. If your property has changed as defined in A.R.S. 42-13302 Sec. A, since the previous year, your limited value may have increased more than the greater of 5% of the difference as explained above.

Secondary property tax calculation - Secondary property taxes are ad valorem taxes levied to pay the following: (a) the redemption charges on any bonded indebtedness or other long-term obligation lawfully incurred by any taxing district, (b) additional amounts required pursuant to an election to exceed a budget, expenditure or tax limitation or a particular taxing district, (c) "limited purpose districts" such as fire, sanitary, flood control, road and improvement districts. The valuation used to calculate secondary ad valorem taxes is based on the current limited cash value of your land and improvements as determined by the county assessor plus the current value of any personal property billed with your parcel.

Tax summary

Primary ad valorem tax - The gross taxes calculated on your limited value.

State aid to education - Represents a reduction (tax credit) for homeowners (owner-occupied) in the primary property taxes levied by the school districts in your area. This amount will be reimbursed to the school districts by the state of Arizona.

Net primary ad valorem tax - Net amount of primary ad valorem taxes due after deduction for state aid to education.

Secondary ad valorem tax - Amount of taxes due from (2) "secondary property tax calculation".

Special district tax - Any non-ad valorem taxes that apply to your property such as a per acre assessment by an irrigation district servicing your area.

Tax comparison - A breakdown of how your net tax dollars are distributed to the taxing jurisdictions in your tax area for both current and previous tax years.





COCHISE COUNTY
2017 PROPERTY TAX STATEMENT
 Catherine L. Traywick, Treasurer
 520-432-8400

2018 MAY 15 PM 1:38

67001 21 **<>**37/104**G51*****SNGLP
 COMMONWEALTH SILVER & GOLD CORP
 5210 E WILLIAMS CIR STE 730
 TUCSON AZ 85711-4478

Legal Description: PEARCE RANCH LOT 5 36.460AC
 SEC 4-18-25

Situs Address:
 Acreage: 36.40

Security code: FG1E39

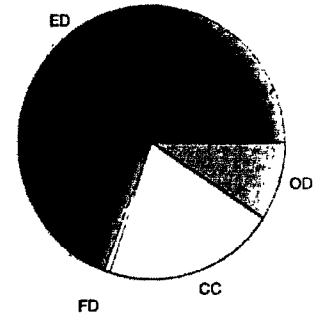
Make your check payable to: Catherine L. Traywick or
 Cochise County Treasurer
 PO Box 1778
 Bisbee, AZ 85603

Go paperless next year!

Register at eNoticesOnline.com. Authorization Code: COC-C7L8QUYB

ROLL #	PARCEL #	AREA CODE	TAX RATE PER \$100 ASSESSED VALUE				
042821	113-12-014 2	2200	12.8948		1.9384		
ASSESSMENT		VALUE IN DOLLARS	LEGAL CLASS ASSMT%	ASSESSED VALUE	EXEMPT AMOUNT	TAX RATE	NET ASSESSED
LIMITED PROPERTY VALUE		40,100	15.0%	6,015	0		6,015
LIMITED PERSONAL PROP VALUE							
LIMITED PROPERTY VALUE TOTAL		40,100	15.0%	6,015	0		6,015
2016 TAXES	2017 TAXES	TAXING AUTHORITY		PHONE #S	% of TAX		
158.08	160.91	COCHISE COUNTY		520-432-9200	CC	18.03%	
30.13	29.32	STATE SCHOOL TAX EQUALIZATION		602-716-6843	ED	3.29%	
250.20	250.20	PEARCE SD #22		520-826-3328	ED	28.04%	
212.80	192.44	VALLEY UHS		520-642-3492	ED	21.57%	
137.50	142.76	COMMUNITY COLLEGE		520-515-3684	ED	16.00%	
80.97	83.22	NO COCHISE CNTY HOSPITAL DIST		520-384-3541	OD	9.33%	
6.01	6.01	FIRE DISTRICT ASSISTANCE FUND		520-432-8987	FD	0.67%	
8.75	8.74	COCHISE COUNTY LIBRARY DIST		520-432-8930	CC	0.98%	
15.62	15.62	COCHISE COUNTY FCD #80-49		520-432-9326	CC	1.75%	
3.00	3.00	COCHISE CNTY JOINT TECHNOLOGY DIST		520-642-3526	ED	0.34%	
903.06	892.22	TOTALS					

2017 TAX SUMMARY	
For the period of January 1 - December 31, 2017	
Total Tax	892.22
Special District	.00
LESS: State Aid	.00
TOTAL DUE	892.22



GRAPH INCLUDES COMBINED EDUCATION, FIRE DISTRICTS, COCHISE COUNTY AND OTHER DISTRICTS

TAX STATEMENT INFORMATION

- If your total tax bill is \$100.00 or less, the full amount is due now and delinquent after November 1, 2017. Interest will be charged if not paid in full by January 2, 2018.
- If your total tax bill is greater than \$100.00, you have the option to pay one-half taxes by November 1, 2017 and the second half by May 1, 2018. You may also pay the full year sum before January 2, 2018 and no interest will be charged on first half.
- This is the only notice you will receive.
- Payment of taxes must be made in US funds only. Enclose appropriate tax coupon with payment.
- Checks do not pay taxes. Legal payment exists only when checks have cleared the bank.
- Examine your tax notice carefully. The tax collector is not responsible for payments on the wrong property.
- Payment receipts will only be mailed if requested by the payer.
- Arizona property taxes are based on a calendar year January 1 - December 31.

The Cochise County Treasurer (520) 432-8400 trsweb@cochise.az.gov

For questions about HOW, WHEN or WHERE to pay your taxes by phone or email

The Cochise County Assessor (520) 432-8650

For questions about ASSESSMENTS, PROPERTY VALUATION, EXEMPTIONS AND NAME AND ADDRESS CHANGES.

For other questions or to pay online go to: <https://www.cochise.az.gov/treasurer/home>

TAX NOTICE EXPLANATION

Primary property tax calculation - Primary property taxes are those ad valorem taxes levied for the maintenance and operation of counties, cities, towns, school districts, and community college districts. The valuation used to calculate primary ad valorem taxes is referred to as "limited" value. This value cannot exceed the full cash value. It is based on the previous year's limited value increased by 5% of the difference between the full cash value of the current year and

the limited value of the prior year whichever is greater, plus the value of any personal property secured to your parcel. If your property has changed as defined in A.R.S. 42-13302 Sec. A, since the previous year, your limited value may have increased more than the greater of 5% of the difference as explained above.

Secondary property tax calculation - Secondary property taxes are ad valorem taxes levied to pay the following: (a) the redemption charges on any bonded indebtedness or other long-term obligation lawfully incurred by any taxing district, (b) additional amounts required pursuant to an election to exceed a budget, expenditure or tax limitation or a particular taxing district, (c) "limited purpose districts" such as fire, sanitary, flood control, road and improvement districts. The valuation used to calculate secondary ad valorem taxes is based on the current limited cash value of your land and improvements as determined by the county assessor plus the current value of any personal property billed with your parcel.

Tax summary

Primary ad valorem tax - The gross taxes calculated on your limited value.

State aid to education - Represents a reduction (tax credit) for homeowners (owner-occupied) in the primary property taxes levied by the school districts in your area. This amount will be reimbursed to the school districts by the state of Arizona.

Net primary ad valorem tax - Net amount of primary ad valorem taxes due after deduction for state aid to education.

Secondary ad valorem tax - Amount of taxes due from (2) "secondary property tax calculation".

Special district tax - Any non-ad valorem taxes that apply to your property such as a per acre assessment by an irrigation district servicing your area.

Tax comparison - A breakdown of how your net tax dollars are distributed to the taxing jurisdictions in your tax area for both current and previous tax years





COCHISE COUNTY
2017 PROPERTY TAX STATEMENT
 Catherine L. Traywick, Treasurer
 520-432-8400

2018 MAY 15 1:39

67001 21 **<>**39/104**G51*****SNGLP
 COMMONWEALTH SILVER & GOLD CORP
 5210 E WILLIAMS CIR STE 730
 TUCSON AZ 85711-4478

Legal Description: PEARCE RANCH LOT 6 39.100AC
 SEC 4-18-25

Situs Address:
Acreage: 39.10

Security code: GG1F4H

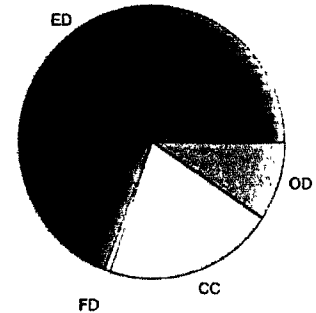
Make your check payable to: Catherine L. Traywick or
 Cochise County Treasurer
 PO Box 1778
 Bisbee, AZ 85603

Go paperless next year!

Register at eNoticesOnline.com. Authorization Code: **COC-C7L8QUYB**

ROLL #	PARCEL #	AREA CODE	TAX RATE PER \$100 ASSESSED VALUE				
042822	113-12-015 5	2200	12.8948		1.9384		
ASSESSMENT		VALUE IN DOLLARS	LEGAL CLASS ASSMT%	ASSESSED VALUE	EXEMPT AMOUNT	TAX RATE	NET ASSESSED
LIMITED PROPERTY VALUE		43,000	15.0%	6,450	0		6,450
LIMITED PERSONAL PROP VALUE							
LIMITED PROPERTY VALUE TOTAL		43,000	15.0%	6,450	0		6,450
2016 TAXES	2017 TAXES	TAXING AUTHORITY		PHONE #'S	% of TAX		
169.49	172.53	COCHISE COUNTY		520-432-9200	CC	18.03%	
32.31	31.44	STATE SCHOOL TAX EQUALIZATION		602-716-6843	ED	3.29%	
268.30	268.30	PEARCE SD #22		520-826-3328	ED	28.04%	
228.19	206.36	VALLEY UHS		520-642-3492	ED	21.57%	
147.44	153.09	COMMUNITY COLLEGE		520-515-3684	ED	16.00%	
86.83	89.24	NO COCHISE CNTY HOSPITAL DIST		520-384-3541	OD	9.33%	
6.45	6.45	FIRE DISTRICT ASSISTANCE FUND		520-432-8987	FD	0.67%	
9.38	9.36	COCHISE COUNTY LIBRARY DIST		520-432-8930	CC	0.98%	
16.75	16.75	COCHISE COUNTY FCD #80-49		520-432-9326	CC	1.75%	
3.22	3.22	COCHISE CNTY JOINT TECHNOLOGY DIST		520-642-3526	ED	0.34%	
968.36	956.74	TOTALS					

2017 TAX SUMMARY	
For the period of January 1 - December 31, 2017	
Total Tax	956.74
Special District	.00
LESS: State Aid	.00
TOTAL DUE	956.74



GRAPH INCLUDES COMBINED EDUCATION, FIRE DISTRICTS, COCHISE COUNTY AND OTHER DISTRICTS

TAX STATEMENT INFORMATION

- If your total tax bill is \$100.00 or less, the full amount is due now and delinquent after November 1, 2017. Interest will be charged if not paid in full by January 2, 2018.
 - If your total tax bill is greater than \$100.00, you have the option to pay one-half taxes by November 1, 2017 and the second half by May 1, 2018. You may also pay the full year sum before January 2, 2018 and no interest will be charged on first half.
 - This is the only notice you will receive.
 - Payment of taxes must be made in US funds only. Enclose appropriate tax coupon with payment.
 - Checks do not pay taxes. Legal payment exists only when checks have cleared the bank.
 - Examine your tax notice carefully. The tax collector is not responsible for payments on the wrong property.
 - Payment receipts will only be mailed if requested by the payer.
 - Arizona property taxes are based on a calendar year January 1 - December 31.
- The Cochise County Treasurer (520) 432-8400 trswb@cochise.az.gov
 For questions about HOW, WHEN or WHERE to pay your taxes by phone or email
 The Cochise County Assessor (520) 432-8650
 For questions about ASSESSMENTS, PROPERTY VALUATION, EXEMPTIONS AND NAME AND ADDRESS CHANGES.
 For other questions or to pay online go to: <https://www.cochise.az.gov/treasurer/home>

the limited value of the prior year whichever is greater, plus the value of any personal property secured to your parcel. If your property has changed as defined in A.R.S. 42-13302 Sec A, since the previous year, your limited value may have increased more than the greater of 5% of the difference as explained above

Secondary property tax calculation - Secondary property taxes are ad valorem taxes levied to pay the following: (a) the redemption charges on any bonded indebtedness or other long-term obligation lawfully incurred by any taxing district, (b) additional amounts required pursuant to an election to exceed a budget, expenditure or tax limitation or a particular taxing district, (c) "limited purpose districts" such as fire, sanitary, flood control, road and improvement districts. The valuation used to calculate secondary ad valorem taxes is based on the current limited cash value of your land and improvements as determined by the county assessor plus the current value of any personal property billed with your parcel.

Tax summary
Primary ad valorem tax - The gross taxes calculated on your limited value.
State aid to education - Represents a reduction (tax credit) for homeowners (owner-occupied) in the primary property taxes levied by the school districts in your area. This amount will be reimbursed to the school districts by the state of Arizona.
Net primary ad valorem tax - Net amount of primary ad valorem taxes due after deduction for state aid to education.
Secondary ad valorem tax - Amount of taxes due from (2) "secondary property tax calculation".
Special district tax - Any non-ad valorem taxes that apply to your property such as a per acre assessment by an irrigation district servicing your area
Tax comparison - A breakdown of how your net tax dollars are distributed to the taxing jurisdictions in your tax area for both current and previous tax years.

Primary property tax calculation - Primary property taxes are those ad valorem taxes levied for the maintenance and operation of counties, cities, towns, school districts, and community college districts. The valuation used to calculate primary ad valorem taxes is referred to as "limited" value. This value cannot exceed the full cash value. It is based on the previous year's limited value increased by 5% of the difference between the full cash value of the current year and





COCHISE COUNTY
2017 PROPERTY TAX STATEMENT
 Catherine L. Traywick, Treasurer
 520-432-8400

67001 21 **3/104**G51*****SNGLP
 COMMONWEALTH SILVER & GOLD CORP
 5210 E WILLIAMS CIR STE 730
 TUCSON AZ 85711-4478

Legal Description: PEARCE RANCH LOT 7...37.110AC
 SEC 4-18-25

Situs Address:
 Acreage: 37.11

2018 MAY 15 10:39

Security code: CH1G41

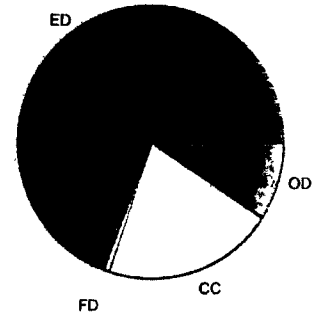
Make your check payable to: Catherine L. Traywick or
 Cochise County Treasurer
 PO Box 1778
 Bisbee, AZ 85603

Go paperless next year!

Register at eNoticesOnline.com. Authorization Code: **COC-C7L8QUYB**

ROLL #	PARCEL #	AREA CODE	TAX RATE PER \$100 ASSESSED VALUE			
042823	113-12-016 8	2200	12.8948 1.9384			
ASSESSMENT	VALUE IN DOLLARS	LEGAL CLASS ASSMT%	ASSESSED VALUE	EXEMPT AMOUNT	TAX RATE	NET ASSESSED
LIMITED PROPERTY VALUE	40,800	15.0%	6,120	0		6,120
LIMITED PERSONAL PROP VALUE						
LIMITED PROPERTY VALUE TOTAL	40,800	15.0%	6,120	0		6,120
2016 TAXES	2017 TAXES	TAXING AUTHORITY	PHONE #'S		% of TAX	
160.83	163.72	COCHISE COUNTY	520-432-9200	CC	18.03%	
30.66	29.83	STATE SCHOOL TAX EQUALIZATION	602-716-6843	ED	3.29%	
254.57	254.57	PEARCE SD #22	520-826-3328	ED	28.04%	
216.52	195.80	VALLEY UHS	520-642-3492	ED	21.57%	
139.90	145.25	COMMUNITY COLLEGE	520-515-3684	ED	16.00%	
82.39	84.67	NO COCHISE CNTY HOSPITAL DIST	520-384-3541	OD	9.33%	
6.12	6.12	FIRE DISTRICT ASSISTANCE FUND	520-432-8987	FD	0.67%	
8.88	8.89	COCHISE COUNTY LIBRARY DIST	520-432-8930	CC	0.98%	
15.89	15.89	COCHISE COUNTY FCD #80-49	520-432-9326	CC	1.75%	
3.06	3.06	COCHISE CNTY JOINT TECHNOLOGY DIST	520-642-3526	ED	0.34%	
918.82	907.80	TOTALS				

2017 TAX SUMMARY	
For the period of January 1 - December 31, 2017	
Total Tax	907.80
Special District	.00
LESS: State Aid	.00
TOTAL DUE	907.80



GRAPH INCLUDES COMBINED EDUCATION, FIRE DISTRICTS, COCHISE COUNTY AND OTHER DISTRICTS

TAX STATEMENT INFORMATION

- If your total tax bill is \$100.00 or less, the full amount is due now and delinquent after November 1, 2017. Interest will be charged if not paid in full by January 2, 2018.
 - If your total tax bill is greater than \$100.00, you have the option to pay one-half taxes by November 1, 2017 and the second half by May 1, 2018. You may also pay the full year sum before January 2, 2018 and no interest will be charged on first half.
 - This is the only notice you will receive
 - Payment of taxes must be made in US funds only. Enclose appropriate tax coupon with payment.
 - Checks do not pay taxes. Legal payment exists only when checks have cleared the bank.
 - Examine your tax notice carefully. The tax collector is not responsible for payments on the wrong property.
 - Payment receipts will only be mailed if requested by the payer.
 - Arizona property taxes are based on a calendar year January 1 - December 31.
- The Cochise County Treasurer (520) 432-8400 trweb@cochise.az.gov
 For questions about HOW, WHEN or WHERE to pay your taxes by phone or email.
 The Cochise County Assessor (520) 432-8650
 For questions about ASSESSMENTS, PROPERTY VALUATION, EXEMPTIONS AND NAME AND ADDRESS CHANGES.
 For other questions or to pay online go to: <https://www.cochise.az.gov/treasurer/home>

the limited value of the prior year whichever is greater, plus the value of any personal property secured to your parcel. If your property has changed as defined in A.R.S. 42-13302 Sec. A, since the previous year, your limited value may have increased more than the greater of 5% of the difference as explained above.

Secondary property tax calculation - Secondary property taxes are ad valorem taxes levied to pay the following: (a) the redemption charges on any bonded indebtedness or other long-term obligation lawfully incurred by any taxing district, (b) additional amounts required pursuant to an election to exceed a budget, expenditure or tax limitation or a particular taxing district, (c) "limited purpose districts" such as fire, sanitary, flood control, road and improvement districts. The valuation used to calculate secondary ad valorem taxes is based on the current limited cash value of your land and improvements as determined by the county assessor plus the current value of any personal property billed with your parcel.

Tax summary
Primary ad valorem tax - The gross taxes calculated on your limited value.
State aid to education - Represents a reduction (tax credit) for homeowners (owner-occupied) in the primary property taxes levied by the school districts in your area. This amount will be reimbursed to the school districts by the state of Arizona.
Net primary ad valorem tax - Net amount of primary ad valorem taxes due after deduction for state aid to education.
Secondary ad valorem tax - Amount of taxes due from (2) "secondary property tax calculation".
Special district tax - Any non-ad valorem taxes that apply to your property such as a per acre assessment by an irrigation district servicing your area.
Tax comparison - A breakdown of how your net tax dollars are distributed to the taxing jurisdictions in your tax area for both current and previous tax years.

Primary property tax calculation - Primary property taxes are those ad valorem taxes levied for the maintenance and operation of counties, cities, towns, school districts, and community college districts. The valuation used to calculate primary ad valorem taxes is referred to as "limited" value. This value cannot exceed the full cash value. It is based on the previous year's limited value increased by 5% of the difference between the full cash value of the current year and





COCHISE COUNTY
2017 PROPERTY TAX STATEMENT
 Catherine L. Traywick, Treasurer
 520-432-8400

2018 MAY 15 PM 1:39

67001 21 **<>**21/104**G51*****SNGLP
 COMMONWEALTH SILVER & GOLD CORP
 5210 E WILLIAMS CIR STE 730
 TUCSON AZ 85711-4478

Legal Description: PEARCE RANCH LOT B 43.640AC
 SEC 4-18-25

Situs Address:
Acreage: 43.64

Security code: 4X1H42

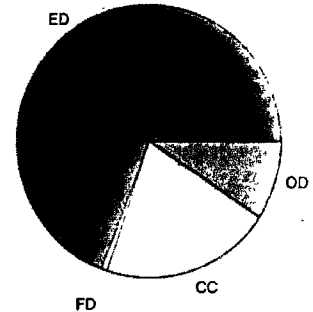
Make your check payable to: Catherine L. Traywick or
 Cochise County Treasurer
 PO Box 1778
 Bisbee, AZ 85603

Go paperless next year!

Register at eNoticesOnline.com. Authorization Code: **COC-C7L8QUYB**

ROLL #	PARCEL #	AREA CODE	TAX RATE PER \$100 ASSESSED VALUE				
042824	113-12-017 1	2200	12.8948 1.9384				
ASSESSMENT		VALUE IN DOLLARS	LEGAL CLASS ASSMT%	ASSESSED VALUE	EXEMPT AMOUNT	TAX RATE	NET ASSESSED
LIMITED PROPERTY VALUE		48,000	15.0%	7,200	0		7,200
LIMITED PERSONAL PROP VALUE							
LIMITED PROPERTY VALUE TOTAL		48,000	15.0%	7,200	0		7,200
2016 TAXES	2017 TAXES	TAXING AUTHORITY		PHONE #'S	% of TAX		
189.21	192.61	COCHISE COUNTY		520-432-9200	CC	18.03%	
36.07	35.10	STATE SCHOOL TAX EQUALIZATION		602-716-6843	ED	3.29%	
299.49	299.49	PEARCE SD #22		520-826-3328	ED	28.04%	
254.72	230.35	VALLEY UHS		520-642-3492	ED	21.57%	
164.59	170.89	COMMUNITY COLLEGE		520-515-3684	ED	16.00%	
96.93	99.61	NO COCHISE CNTY HOSPITAL DIST		520-384-3541	OD	9.33%	
7.20	7.20	FIRE DISTRICT ASSISTANCE FUND		520-432-8987	FD	0.67%	
10.46	10.46	COCHISE COUNTY LIBRARY DIST		520-432-8930	CC	0.98%	
18.69	18.69	COCHISE COUNTY FCD #80-49		520-432-9326	CC	1.75%	
3.60	3.60	COCHISE CNTY JOINT TECHNOLOGY DIST		520-642-3526	ED	0.34%	
1,080.96	1,068.00	TOTALS					

2017 TAX SUMMARY	
For the period of January 1 - December 31, 2017	
Total Tax	1,068.00
Special District	.00
LESS: State Aid	.00
TOTAL DUE	1,068.00



GRAPH INCLUDES COMBINED EDUCATION, FIRE DISTRICTS, COCHISE COUNTY AND OTHER DISTRICTS

TAX STATEMENT INFORMATION

- If your total tax bill is \$100.00 or less, the full amount is due now and delinquent after November 1, 2017. Interest will be charged if not paid in full by January 2, 2018.
- If your total tax bill is greater than \$100.00, you have the option to pay one-half taxes by November 1, 2017 and the second half by May 1, 2018. You may also pay the full year sum before January 2, 2018 and no interest will be charged on first half.
- This is the only notice you will receive.
- Payment of taxes must be made in US funds only. Enclose appropriate tax coupon with payment.
- Checks do not pay taxes. Legal payment exists only when checks have cleared the bank.
- Examine your tax notice carefully. The tax collector is not responsible for payments on the wrong property.
- Payment receipts will only be mailed if requested by the payer.
- Arizona property taxes are based on a calendar year January 1 - December 31.

The Cochise County Treasurer (520) 432-8400 trweb@cochise.az.gov

For questions about HOW, WHEN or WHERE to pay your taxes by phone or email.

The Cochise County Assessor (520) 432-8650

For questions about ASSESSMENTS, PROPERTY VALUATION, EXEMPTIONS AND NAME AND ADDRESS CHANGES. For other questions or to pay online go to: <https://www.cochise.az.gov/treasurer/home>

TAX NOTICE EXPLANATION

Primary property tax calculation - Primary property taxes are those ad valorem taxes levied for the maintenance and operation of counties, cities, towns, school districts, and community college districts. The valuation used to calculate primary ad valorem taxes is referred to as "limited" value. This value cannot exceed the full cash value. It is based on the previous year's limited value increased by 5% of the difference between the full cash value of the current year and

the limited value of the prior year whichever is greater, plus the value of any personal property secured to your parcel. If your property has changed as defined in A.R.S. 42-13302 Sec. A, since the previous year, your limited value may have increased more than the greater of 5% of the difference as explained above.

Secondary property tax calculation - Secondary property taxes are ad valorem taxes levied to pay the following: (a) the redemption charges on any bonded indebtedness or other long-term obligation lawfully incurred by any taxing district, (b) additional amounts required pursuant to an election to exceed a budget, expenditure or tax limitation or a particular taxing district, (c) "limited purpose districts" such as fire, sanitary, flood control, road and improvement districts. The valuation used to calculate secondary ad valorem taxes is based on the current limited cash value of your land and improvements as determined by the county assessor plus the current value of any personal property billed with your parcel.

Tax summary

Primary ad valorem tax - The gross taxes calculated on your limited value.

State aid to education - Represents a reduction (tax credit) for homeowners (owner-occupied) in the primary property taxes levied by the school districts in your area. This amount will be reimbursed to the school districts by the state of Arizona.

Net primary ad valorem tax - Net amount of primary ad valorem taxes due after deduction for state aid to education.

Secondary ad valorem tax - Amount of taxes due from (2) "secondary property tax calculation".

Special district tax - Any non-ad valorem taxes that apply to your property such as a per acre assessment by an irrigation district servicing your area.

Tax comparison - A breakdown of how your net tax dollars are distributed to the taxing jurisdictions in your tax area for both current and previous tax years.





COCHISE COUNTY
2017 PROPERTY TAX STATEMENT
 Catherine L. Traywick, Treasurer
 520-432-8400

67001 21 **<>41/104**G51*****SNGLP
 COMMONWEALTH SILVER & GOLD CORP
 5210 E WILLIAMS CIR STE 730
 TUCSON AZ 85711-4478

Legal Description: PEARCE RANCH LOT 9 43.900AC
 SEC 4-18-25

Situs Address:
 Acreage: 43.90

2018 MAR 15 P 1:39

Security code: 5J1X43

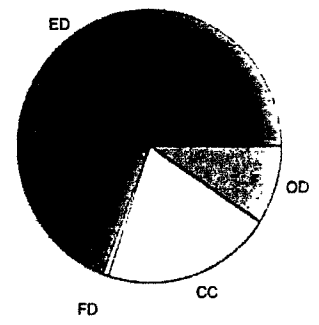
Make your check payable to: Catherine L. Traywick or
 Cochise County Treasurer
 PO Box 1778
 Bisbee, AZ 85603

Go paperless next year!

Register at eNoticesOnline.com. Authorization Code: **COC-C7L8QUYB**

ROLL #	PARCEL #	AREA CODE	TAX RATE PER \$100 ASSESSED VALUE				
042825	113-12-018 4	2200	12.8948		1.9384		
ASSESSMENT		VALUE IN DOLLARS	LEGAL CLASS ASSMT%	ASSESSED VALUE	EXEMPT AMOUNT	TAX RATE	NET ASSESSED
LIMITED PROPERTY VALUE		48,300	15.0%	7,245	0		7,245
LIMITED PERSONAL PROP VALUE							
LIMITED PROPERTY VALUE TOTAL		48,300	15.0%	7,245	0		7,245
2016 TAXES	2017 TAXES	TAXING AUTHORITY		PHONE #'S	% of TAX		
190.39	193.80	COCHISE COUNTY		520-432-9200	CC	18.03%	
36.29	35.31	STATE SCHOOL TAX EQUALIZATION		602-716-6843	ED	3.29%	
301.37	301.37	PEARCE SD #22		620-826-3328	ED	28.04%	
256.32	231.79	VALLEY UHS		520-642-3492	ED	21.57%	
165.62	171.96	COMMUNITY COLLEGE		520-515-3684	ED	16.00%	
97.53	100.24	NO COCHISE CNTY HOSPITAL DIST		520-384-3541	OD	9.33%	
7.24	7.24	FIRE DISTRICT ASSISTANCE FUND		520-432-8987	FD	0.67%	
10.53	10.52	COCHISE COUNTY LIBRARY DIST		520-432-8930	CC	0.98%	
18.81	18.81	COCHISE COUNTY FCD #80-49		520-432-9326	CC	1.75%	
3.62	3.62	COCHISE CNTY JOINT TECHNOLOGY DIST		520-642-3526	ED	0.34%	
1,087.72	1,074.66	TOTALS					

2017 TAX SUMMARY	
For the period of January 1 - December 31, 2017	
Total Tax	1,074.66
Special District	.00
LESS: State Aid	.00
TOTAL DUE	1,074.66



GRAPH INCLUDES COMBINED EDUCATION, FIRE DISTRICTS, COCHISE COUNTY AND OTHER DISTRICTS

TAX STATEMENT INFORMATION

- If your total tax bill is \$100.00 or less, the full amount is due now and delinquent after November 1, 2017. Interest will be charged if not paid in full by January 2, 2018.
- If your total tax bill is greater than \$100.00, you have the option to pay one-half taxes by November 1, 2017 and the second half by May 1, 2018. You may also pay the full year sum before January 2, 2018 and no interest will be charged on first half.
- This is the only notice you will receive.
- Payment of taxes must be made in US funds only. Enclose appropriate tax coupon with payment.
- Checks do not pay taxes. Legal payment exists only when checks have cleared the bank.
- Examine your tax notice carefully. The tax collector is not responsible for payments on the wrong property.
- Payment receipts will only be mailed if requested by the payer.
- Arizona property taxes are based on a calendar year January 1 - December 31.

the limited value of the prior year whichever is greater, plus the value of any personal property secured to your parcel. If your property has changed as defined in A.R.S. 42-13302 Sec. A, since the previous year, your limited value may have increased more than the greater of 5% of the difference as explained above.

Secondary property tax calculation - Secondary property taxes are ad valorem taxes levied to pay the following: (a) the redemption charges on any bonded indebtedness or other long-term obligation lawfully incurred by any taxing district, (b) additional amounts required pursuant to an election to exceed a budget, expenditure or tax limitation or a particular taxing district, (c) "limited purpose districts" such as fire, sanitary, flood control, road and improvement districts. The valuation used to calculate secondary ad valorem taxes is based on the current limited cash value of your land and improvements as determined by the county assessor plus the current value of any personal property billed with your parcel.

The Cochise County Treasurer (520) 432-8400 trsweb@cochise.az.gov
 For questions about HOW, WHEN or WHERE to pay your taxes by phone or email.
 The Cochise County Assessor (520) 432-8650
 For questions about ASSESSMENTS, PROPERTY VALUATION, EXEMPTIONS AND NAME AND ADDRESS CHANGES.
 For other questions or to pay online go to: <https://www.cochise.az.gov/treasurer/home>

Tax summary
Primary ad valorem tax - The gross taxes calculated on your limited value.
State aid to education - Represents a reduction (tax credit) for homeowners (owner-occupied) in the primary property taxes levied by the school districts in your area. This amount will be reimbursed to the school districts by the state of Arizona.

TAX NOTICE EXPLANATION
Primary property tax calculation - Primary property taxes are those ad valorem taxes levied for the maintenance and operation of counties, cities, towns, school districts, and community college districts. The valuation used to calculate primary ad valorem taxes is referred to as "limited" value. This value cannot exceed the full cash value. It is based on the previous year's limited value increased by 5% of the difference between the full cash value of the current year and

Net primary ad valorem tax - Net amount of primary ad valorem taxes due after deduction for state aid to education.
Secondary ad valorem tax - Amount of taxes due from (2) "secondary property tax calculation".
Special district tax - Any non-ad valorem taxes that apply to your property such as a per acre assessment by an irrigation district servicing your area.

Tax comparison - A breakdown of how your net tax dollars are distributed to the taxing jurisdictions in your tax area for both current and previous tax years.



COCHISE COUNTY
2017 PROPERTY TAX STATEMENT
 Catherine L. Traywick, Treasurer
 520-432-8400

2018 MAY 15 PM 1:39

67001 21 **<>**5/104**G51*****SNGLP
 COMMONWEALTH SILVER & GOLD CORP
 5210 E WILLIAMS CIR STE 730
 TUCSON AZ 85711-4478

Legal Description: PEARCE RANCH LOT 10. 40.060AC
 SEC 4-18-25

Situs Address:
Acreeage: 40.06

Security code: DK1J44

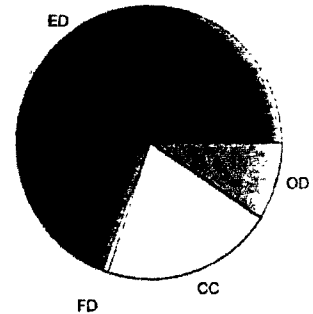
Make your check payable to: Catherine L. Traywick or
 Cochise County Treasurer
 PO Box 1778
 Bisbee, AZ 85603

Go paperless next year!

Register at eNoticesOnline.com. Authorization Code: **COC-C7L8QUYB**

ROLL #	PARCEL #	AREA CODE	TAX RATE PER \$100 ASSESSED VALUE				
042826	113-12-019 7	2200	12.8948		1.9384		
ASSESSMENT		VALUE IN DOLLARS	LEGAL CLASS ASSMT%	ASSESSED VALUE	EXEMPT AMOUNT	TAX RATE	NET ASSESSED
LIMITED PROPERTY VALUE		44,100	15.0%	6,615	0		6,615
LIMITED PERSONAL PROP VALUE							
LIMITED PROPERTY VALUE TOTAL		44,100	15.0%	6,615	0		6,615
2016 TAXES	2017 TAXES	TAXING AUTHORITY	PHONE #S	% of TAX			
173.84	176.96	COCHISE COUNTY	520-432-9200	CC	18.03%		
33.14	32.24	STATE SCHOOL TAX EQUALIZATION	602-716-6843	ED	3.29%		
275.16	275.16	PEARCE SD #22	520-826-3328	ED	28.04%		
234.03	211.64	VALLEY UHS	520-642-3492	ED	21.57%		
151.21	157.00	COMMUNITY COLLEGE	520-515-3664	ED	16.00%		
89.05	91.52	NO COCHISE CNTY HOSPITAL DIST	520-384-3541	OD	9.33%		
6.61	6.61	FIRE DISTRICT ASSISTANCE FUND	520-432-8987	FD	0.67%		
9.63	9.62	COCHISE COUNTY LIBRARY DIST	520-432-8930	CC	0.98%		
17.17	17.17	COCHISE COUNTY FCD #80-49	520-432-9326	CC	1.75%		
3.30	3.30	COCHISE CNTY JOINT TECHNOLOGY DIST	520-642-3526	ED	0.34%		
993.14	981.22	TOTALS					

2017 TAX SUMMARY	
For the period of January 1 - December 31, 2017	
Total Tax	981.22
Special District	.00
LESS: State Aid	.00
TOTAL DUE	981.22



GRAPH INCLUDES COMBINED EDUCATION, FIRE DISTRICTS, COCHISE COUNTY AND OTHER DISTRICTS

TAX STATEMENT INFORMATION

- If your total tax bill is \$100.00 or less, the full amount is due now and delinquent after November 1, 2017. Interest will be charged if not paid in full by January 2, 2018.
- If your total tax bill is greater than \$100.00, you have the option to pay one-half taxes by November 1, 2017 and the second half by May 1, 2018. You may also pay the full year sum before January 2, 2018 and no interest will be charged on first half.
- This is the only notice you will receive.
- Payment of taxes must be made in US funds only. Enclose appropriate tax coupon with payment.
- Checks do not pay taxes. Legal payment exists only when checks have cleared the bank.
- Examine your tax notice carefully. The tax collector is not responsible for payments on the wrong property.
- Payment receipts will only be mailed if requested by the payer.
- Arizona property taxes are based on a calendar year January 1 - December 31.

The Cochise County Treasurer (520) 432-8400 trweb@cochise.az.gov

For questions about HOW, WHEN or WHERE to pay your taxes by phone or email

The Cochise County Assessor (520) 432-8650

For questions about ASSESSMENTS, PROPERTY VALUATION, EXEMPTIONS AND NAME AND ADDRESS CHANGES

For other questions or to pay online go to: <https://www.cochise.az.gov/treasurer/home>

TAX NOTICE EXPLANATION

Primary property tax calculation - Primary property taxes are those ad valorem taxes levied for the maintenance and operation of counties, cities, towns, school districts, and community college districts. The valuation used to calculate primary ad valorem taxes is referred to as "limited" value. This value cannot exceed the full cash value. It is based on the previous year's limited value increased by 5% of the difference between the full cash value of the current year and

the limited value of the prior year whichever is greater, plus the value of any personal property secured to your parcel. If your property has changed as defined in A.R.S. 42-13302 Sec A, since the previous year, your limited value may have increased more than the greater of 5% of the difference as explained above.

Secondary property tax calculation - Secondary property taxes are ad valorem taxes levied to pay the following: (a) the redemption charges on any bonded indebtedness or other long-term obligation lawfully incurred by any taxing district, (b) additional amounts required pursuant to an election to exceed a budget, expenditure or tax limitation or a particular taxing district, (c) "limited purpose districts" such as fire, sanitary, flood control, road and improvement districts. The valuation used to calculate secondary ad valorem taxes is based on the current limited cash value of your land and improvements as determined by the county assessor plus the current value of any personal property billed with your parcel.

Tax summary

Primary ad valorem tax - The gross taxes calculated on your limited value.

State aid to education - Represents a reduction (tax credit) for homeowners (owner-occupied) in the primary property taxes levied by the school districts in your area. This amount will be reimbursed to the school districts by the state of Arizona.

Net primary ad valorem tax - Net amount of primary ad valorem taxes due after deduction for state aid to education

Secondary ad valorem tax - Amount of taxes due from (2) "secondary property tax calculation".

Special district tax - Any non-ad valorem taxes that apply to your property such as a per acre assessment by an irrigation district servicing your area

Tax comparison - A breakdown of how your net tax dollars are distributed to the taxing jurisdictions in your tax area for both current and previous tax years



COCHISE COUNTY
2017 PROPERTY TAX STATEMENT
 Catherine L. Traywick, Treasurer
 520-432-8400

67001 21 **<>7/104**G51*****SNGLP
 COMMONWEALTH SILVER & GOLD CORP
 5210 E WILLIAMS CIR STE 730
 TUCSON AZ 85711-4478

Legal Description: PEARCE RANCH LOT 11 48.890AC
 SEC 4-18-25

Situs Address:
 Acreage: 48.89

2018 MAY 5 P 1:39

Security code: FC1B45

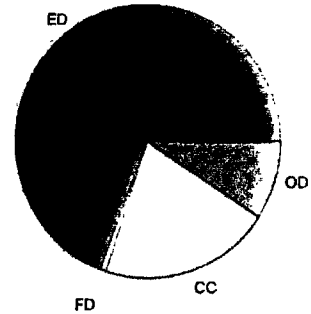
Make your check payable to: Catherine L. Traywick or
 Cochise County Treasurer
 PO Box 1778
 Bisbee, AZ 85603

Go paperless next year!

Register at eNoticesOnline.com. Authorization Code: COC-C7L8QUYB

ROLL #	PARCEL #	AREA CODE	TAX RATE PER \$100 ASSESSED VALUE				
042827	113-12-020 9	2200	12.8948		1.9384		
ASSESSMENT		VALUE IN DOLLARS	LEGAL CLASS ASSMT%	ASSESSED VALUE	EXEMPT AMOUNT	TAX RATE	NET ASSESSED
LIMITED PROPERTY VALUE		53,800	15.0%	8,070	0		8,070
LIMITED PERSONAL PROP VALUE							
LIMITED PROPERTY VALUE TOTAL		53,800	15.0%	8,070	0		8,070
2016 TAXES	2017 TAXES	TAXING AUTHORITY		PHONE #S	% of TAX		
212.06	215.87	COCHISE COUNTY		520-432-9200	CC	18.03%	
40.43	39.34	STATE SCHOOL TAX EQUALIZATION		602-716-6843	ED	3.29%	
335.68	335.68	PEARCE SD #22		520-826-3328	ED	28.04%	
285.51	258.19	VALLEY UHS		520-642-3492	ED	21.57%	
184.48	191.54	COMMUNITY COLLEGE		520-515-3684	ED	16.00%	
108.64	111.65	NO COCHISE CNTY HOSPITAL DIST		520-384-3541	OD	9.33%	
8.07	8.07	FIRE DISTRICT ASSISTANCE FUND		520-432-8987	FD	0.67%	
11.73	11.72	COCHISE COUNTY LIBRARY DIST		520-432-8930	CC	0.98%	
20.95	20.95	COCHISE COUNTY FCD #80-49		520-432-9326	CC	1.75%	
4.03	4.03	COCHISE CNTY JOINT TECHNOLOGY DIST		520-642-3526	ED	0.34%	
1,211.58	1,197.04	TOTALS					

2017 TAX SUMMARY	
For the period of January 1 - December 31, 2017	
Total Tax	1,197.04
Special District	.00
LESS: State Aid	.00
TOTAL DUE	1,197.04



GRAPH INCLUDES COMBINED EDUCATION, FIRE DISTRICTS, COCHISE COUNTY AND OTHER DISTRICTS

TAX STATEMENT INFORMATION

- If your total tax bill is \$100.00 or less, the full amount is due now and delinquent after November 1, 2017. Interest will be charged if not paid in full by January 2, 2018.
- If your total tax bill is greater than \$100.00, you have the option to pay one-half taxes by November 1, 2017 and the second half by May 1, 2018. You may also pay the full year sum before January 2, 2018 and no interest will be charged on first half.
- This is the only notice you will receive.
- Payment of taxes must be made in US funds only. Enclose appropriate tax coupon with payment.
- Checks do not pay taxes. Legal payment exists only when checks have cleared the bank.
- Examine your tax notice carefully. The tax collector is not responsible for payments on the wrong property.
- Payment receipts will only be mailed if requested by the payer.
- Arizona property taxes are based on a calendar year January 1 - December 31.

The Cochise County Treasurer (520) 432-8400 trweb@cochise.az.gov

For questions about HOW, WHEN or WHERE to pay your taxes by phone or email.

The Cochise County Assessor (520) 432-8650

For questions about ASSESSMENTS, PROPERTY VALUATION, EXEMPTIONS AND NAME AND ADDRESS CHANGES.

For other questions or to pay online go to: <https://www.cochise.az.gov/treasurer/home>

TAX NOTICE EXPLANATION

Primary property tax calculation - Primary property taxes are those ad valorem taxes levied for the maintenance and operation of counties, cities, towns, school districts, and community college districts. The valuation used to calculate primary ad valorem taxes is referred to as "Limited" value. This value cannot exceed the full cash value. It is based on the previous year's limited value increased by 5% of the difference between the full cash value of the current year and

the limited value of the prior year whichever is greater, plus the value of any personal property secured to your parcel. If your property has changed as defined in A.R.S. 42-13302 Sec. A, since the previous year, your limited value may have increased more than the greater of 5% of the difference as explained above.

Secondary property tax calculation - Secondary property taxes are ad valorem taxes levied to pay the following: (a) the redemption charges on any bonded indebtedness or other long-term obligation lawfully incurred by any taxing district, (b) additional amounts required pursuant to an election to exceed a budget, expenditure or tax limitation of a particular taxing district, (c) "limited purpose districts" such as fire, sanitary, flood control, road and improvement districts. The valuation used to calculate secondary ad valorem taxes is based on the current limited cash value of your land and improvements as determined by the county assessor plus the current value of any personal property billed with your parcel.

Tax summary

Primary ad valorem tax - The gross taxes calculated on your limited value.

State aid to education - Represents a reduction (tax credit) for homeowners (owner-occupied) in the primary property taxes levied by the school districts in your area. This amount will be reimbursed to the school districts by the state of Arizona.

Net primary ad valorem tax - Net amount of primary ad valorem taxes due after deduction for state aid to education.

Secondary ad valorem tax - Amount of taxes due from (2) "secondary property tax calculation".

Special district tax - Any non-ad valorem taxes that apply to your property such as a per acre assessment by an irrigation district servicing your area.

Tax comparison - A breakdown of how your net tax dollars are distributed to the taxing jurisdictions in your tax area for both current and previous tax years.





COCHISE COUNTY
2017 PROPERTY TAX STATEMENT
 Catherine L. Traywick, Treasurer
 520-432-8400

67001 21 **<>**89/104**G51*****SNGLP
 COMMONWEALTH SILVER & GOLD CORP
 5210 E WILLIAMS CIR STE 730
 TUCSON AZ 85711-4478

Legal Description: PEARCE RANCH LOT 15 80.300AC
 SEC 8-18-25

Situs Address:
 Acreage: 80.30

2018 MAY 15 P 1:39

Security code: EG1F49

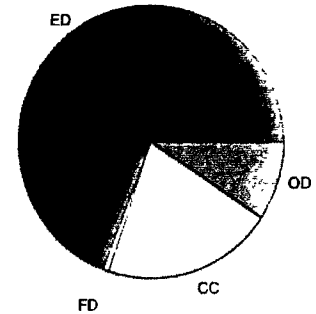
Make your check payable to: Catherine L. Traywick or
 Cochise County Treasurer
 PO Box 1778
 Bisbee, AZ 85603

Go paperless next year!

Register at eNoticesOnline.com. Authorization Code: **COC-C7L8QUYB**

ROLL #	PARCEL #	AREA CODE	TAX RATE PER \$100 ASSESSED VALUE			
042831	113-12-024 1	2200	12.8948		1.9384	
ASSESSMENT	VALUE IN DOLLARS	LEGAL CLASS ASSMT%	ASSESSED VALUE	EXEMPT AMOUNT	TAX RATE	NET ASSESSED
LIMITED PROPERTY VALUE	88,300	15.0%	13,245	0		13,245
LIMITED PERSONAL PROP VALUE						
LIMITED PROPERTY VALUE TOTAL	88,300	15.0%	13,245	0		13,245
2016 TAXES	2017 TAXES	TAXING AUTHORITY	PHONE #'S		% of TAX	
348.04	354.28	COCHISE COUNTY	520-432-9200	CC	18.03%	
66.35	64.56	STATE SCHOOL TAX EQUALIZATION	602-716-6843	ED	3.29%	
550.95	550.95	PEARCE SD #22	520-826-3328	ED	28.04%	
468.60	423.76	VALLEY UHS	520-642-3492	ED	21.57%	
302.78	314.37	COMMUNITY COLLEGE	520-515-3684	ED	16.00%	
178.31	183.25	NO COCHISE CNTY HOSPITAL DIST	520-384-3541	OD	9.33%	
13.24	13.24	FIRE DISTRICT ASSISTANCE FUND	520-432-8987	FD	0.67%	
19.24	19.24	COCHISE COUNTY LIBRARY DIST	520-432-8930	CC	0.98%	
34.39	34.39	COCHISE COUNTY FCD #80-49	520-432-9326	CC	1.75%	
6.62	6.62	COCHISE CNTY JOINT TECHNOLOGY DIST	520-642-3526	ED	0.34%	
1,988.52	1,964.66	TOTALS				

2017 TAX SUMMARY	
For the period of January 1 - December 31, 2017	
Total Tax	1,964.66
Special District	.00
LESS: State Aid	.00
TOTAL DUE	1,964.66



GRAPH INCLUDES COMBINED EDUCATION, FIRE DISTRICTS, COCHISE COUNTY AND OTHER DISTRICTS

TAX STATEMENT INFORMATION

- If your total tax bill is \$100.00 or less, the full amount is due now and delinquent after November 1, 2017. Interest will be charged if not paid in full by January 2, 2018.
- If your total tax bill is greater than \$100.00, you have the option to pay one-half taxes by November 1, 2017 and the second half by May 1, 2018. You may also pay the full year sum before January 2, 2018 and no interest will be charged on first half.
- This is the only notice you will receive.
- Payment of taxes must be made in US funds only. Enclose appropriate tax coupon with payment.
- Checks do not pay taxes. Legal payment exists only when checks have cleared the bank.
- Examine your tax notice carefully. The tax collector is not responsible for payments on the wrong property.
- Payment receipts will only be mailed if requested by the payer.
- Arizona property taxes are based on a calendar year January 1 - December 31.

The Cochise County Treasurer (520) 432-8400 trweb@cochise.az.gov

For questions about HOW, WHEN or WHERE to pay your taxes by phone or email

The Cochise County Assessor (520) 432-8650

For questions about ASSESSMENTS, PROPERTY VALUATION, EXEMPTIONS AND NAME AND ADDRESS CHANGES

For other questions or to pay online go to: <https://www.cochise.az.gov/treasurer/home>

TAX NOTICE EXPLANATION

Primary property tax calculation - Primary property taxes are those ad valorem taxes levied for the maintenance and operation of counties, cities, towns, school districts, and community college districts. The valuation used to calculate primary ad valorem taxes is referred to as "limited" value. This value cannot exceed the full cash value. It is based on the previous year's limited value increased by 5% of the difference between the full cash value of the current year and

the limited value of the prior year whichever is greater, plus the value of any personal property secured to your parcel. If your property has changed as defined in A.R.S. 42-13302 Sec. A, since the previous year, your limited value may have increased more than the greater of 5% of the difference as explained above.

Secondary property tax calculation - Secondary property taxes are ad valorem taxes levied to pay the following: (a) the redemption charges on any bonded indebtedness or other long-term obligation lawfully incurred by any taxing district, (b) additional amounts required pursuant to an election to exceed a budget, expenditure or tax limitation or a particular taxing district. (c) "limited purpose districts" such as fire, sanitary, flood control, road and improvement districts. The valuation used to calculate secondary ad valorem taxes is based on the current limited cash value of your land and improvements as determined by the county assessor plus the current value of any personal property billed with your parcel.

Tax summary

Primary ad valorem tax - The gross taxes calculated on your limited value.

State aid to education - Represents a reduction (tax credit) for homeowners (owner-occupied) in the primary property taxes levied by the school districts in your area. This amount will be reimbursed to the school districts by the state of Arizona.

Net primary ad valorem tax - Net amount of primary ad valorem taxes due after deduction for state aid to education.

Secondary ad valorem tax - Amount of taxes due from (2) "secondary property tax calculation".

Special district tax - Any non-ad valorem taxes that apply to your property such as a per acre assessment by an irrigation district servicing your area.

Tax comparison - A breakdown of how your net tax dollars are distributed to the taxing jurisdictions in your tax area for both current and previous tax years.





COCHISE COUNTY
2017 PROPERTY TAX STATEMENT
 Catherine L. Traywick, Treasurer
 520-432-8400

67001 21 **<>19/104**G51*****SNGLP
 COMMONWEALTH SILVER & GOLD CORP
 5210 E WILLIAMS CIR STE 730
 TUCSON AZ 85711-4478

Legal Description: PEARCE RANCH LOT 16 80.330AC
 SEC 8-18-25

Situs Address:
 Acreage: 80.30

2018 MAY 5 P 1:39

Security code: 3H1G5X

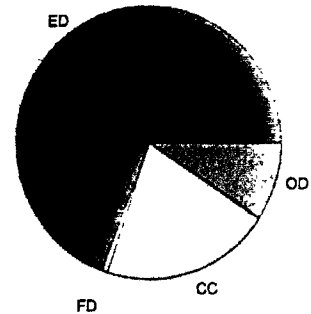
Make your check payable to: Catherine L. Traywick or
 Cochise County Treasurer
 PO Box 1778
 Bisbee, AZ 85603

Go paperless next year!

Register at eNoticesOnline.com. Authorization Code: COC-C7L8QUYB

ROLL #	PARCEL #	AREA CODE	TAX RATE PER \$100 ASSESSED VALUE				
042832	113-12-025 4	2200	12.8948		1.9384		
ASSESSMENT		VALUE IN DOLLARS	LEGAL CLASS ASSMT%	ASSESSED VALUE	EXEMPT AMOUNT	TAX RATE	NET ASSESSED
LIMITED PROPERTY VALUE		88,400	15.0%	13,260	0		13,260
LIMITED PERSONAL PROP VALUE							
LIMITED PROPERTY VALUE TOTAL		88,400	15.0%	13,260	0		13,260
2016 TAXES	2017 TAXES	TAXING AUTHORITY	PHONE #S	% of TAX			
348.44	354.68	COCHISE COUNTY	520-432-9200	CC	18.03%		
66.43	64.64	STATE SCHOOL TAX EQUALIZATION	602-716-6843	ED	3.29%		
551.57	551.57	PEARCE SD #22	520-826-3328	ED	28.04%		
469.13	424.24	VALLEY UHS	520-642-3492	ED	21.57%		
303.12	314.72	COMMUNITY COLLEGE	520-515-3684	ED	16.00%		
178.51	183.46	NO COCHISE CNTY HOSPITAL DIST	520-384-3541	OD	9.33%		
13.26	13.26	FIRE DISTRICT ASSISTANCE FUND	520-432-8987	FD	0.67%		
19.26	19.25	COCHISE COUNTY LIBRARY DIST	520-432-8930	CC	0.98%		
34.43	34.43	COCHISE COUNTY FCD #80-49	520-432-9326	CC	1.75%		
6.63	6.63	COCHISE CNTY JOINT TECHNOLOGY DIST	520-642-3526	ED	0.34%		
1,990.78	1,966.88	TOTALS					

2017 TAX SUMMARY	
For the period of January 1 - December 31, 2017	
Total Tax	1,966.88
Special District	.00
LESS: State Aid	.00
TOTAL DUE	1,966.88



GRAPH INCLUDES COMBINED EDUCATION, FIRE DISTRICTS, COCHISE COUNTY AND OTHER DISTRICTS

TAX STATEMENT INFORMATION

- If your total tax bill is \$100.00 or less, the full amount is due now and delinquent after November 1, 2017. Interest will be charged if not paid in full by January 2, 2018.
- If your total tax bill is greater than \$100.00, you have the option to pay one-half taxes by November 1, 2017 and the second half by May 1, 2018. You may also pay the full year sum before January 2, 2018 and no interest will be charged on first half.
- This is the only notice you will receive.
- Payment of taxes must be made in US funds only. Enclose appropriate tax coupon with payment.
- Checks do not pay taxes. Legal payment exists only when checks have cleared the bank.
- Examine your tax notice carefully. The tax collector is not responsible for payments on the wrong property.
- Payment receipts will only be mailed if requested by the payer.
- Arizona property taxes are based on a calendar year January 1 - December 31.

The Cochise County Treasurer (520) 432-8400 traweb@cochise.az.gov

For questions about HOW, WHEN or WHERE to pay your taxes by phone or email.

The Cochise County Assessor (520) 432-8650

For questions about ASSESSMENTS, PROPERTY VALUATION, EXEMPTIONS AND NAME AND ADDRESS CHANGES.

For other questions or to pay online go to: <https://www.cochise.az.gov/treasurer/home>

TAX NOTICE EXPLANATION

Primary property tax calculation - Primary property taxes are those ad valorem taxes levied for the maintenance and operation of counties, cities, towns, school districts, and community college districts. The valuation used to calculate primary ad valorem taxes is referred to as "limited" value. This value cannot exceed the full cash value. It is based on the previous year's limited value increased by 5% of the difference between the full cash value of the current year and

the limited value of the prior year whichever is greater, plus the value of any personal property secured to your parcel. If your property has changed as defined in A.R.S. 42-13302 Sec. A, since the previous year, your limited value may have increased more than the greater of 5% of the difference as explained above.

Secondary property tax calculation - Secondary property taxes are ad valorem taxes levied to pay the following: (a) the redemption charges on any bonded indebtedness or other long-term obligation lawfully incurred by any taxing district, (b) additional amounts required pursuant to an election to exceed a budget, expenditure or tax limitation or a particular taxing district, (c) "limited purpose districts" such as fire, sanitary, flood control, road and improvement districts. The valuation used to calculate secondary ad valorem taxes is based on the current limited cash value of your land and improvements as determined by the county assessor plus the current value of any personal property billed with your parcel.

Tax summary

Primary ad valorem tax - The gross taxes calculated on your limited value.

State aid to education - Represents a reduction (tax credit) for homeowners (owner-occupied) in the primary property taxes levied by the school districts in your area. This amount will be reimbursed to the school districts by the state of Arizona.

Net primary ad valorem tax - Net amount of primary ad valorem taxes due after deduction for state aid to education.

Secondary ad valorem tax - Amount of taxes due from (2) "secondary property tax calculation".

Special district tax - Any non-ad valorem taxes that apply to your property such as a per acre assessment by an irrigation district servicing your area

Tax comparison - A breakdown of how your net tax dollars are distributed to the taxing jurisdictions in your tax area for both current and previous tax years.





COCHISE COUNTY
2017 PROPERTY TAX STATEMENT
 Catherine L. Traywick, Treasurer
 520-432-8400

67001 21 **<11/104**G51*****SNGLP
 COMMONWEALTH SILVER & GOLD CORP
 5210 E WILLIAMS CIR STE 730
 TUCSON AZ 85711-4478

Legal Description: PEARCE RANCH LOT 17 80.430AC
 SEC 8-18-25

Situs Address:
 Acreage: 80.43

2018 MAY 15 PM 1:39

Security code: AX1H51

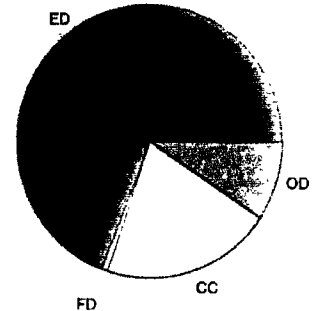
Make your check payable to: Catherine L. Traywick or
 Cochise County Treasurer
 PO Box 1778
 Bisbee, AZ 85603

Go paperless next year!

Register at eNoticesOnline.com. Authorization Code: COC-C7L8QUYB

ROLL #	PARCEL #	AREA CODE	TAX RATE PER \$100 ASSESSED VALUE			
042833	113-12-026 7	2200	12.8948		1.9384	
ASSESSMENT	VALUE IN DOLLARS	LEGAL CLASS ASSMT%	ASSESSED VALUE	EXEMPT AMOUNT	TAX RATE	NET ASSESSED
LIMITED PROPERTY VALUE	88,500	15.0%	13,275	0		13,275
LIMITED PERSONAL PROP VALUE						
LIMITED PROPERTY VALUE TOTAL	88,500	15.0%	13,275	0		13,275
2016 TAXES	2017 TAXES	TAXING AUTHORITY	PHONE #S		% of TAX	
348.84	355.07	COCHISE COUNTY	520-432-9200	CC	18.03%	
66.50	64.71	STATE SCHOOL TAX EQUALIZATION	602-716-8843	ED	3.29%	
552.20	552.20	PEARCE SD #22	520-826-3328	ED	28.04%	
469.66	424.72	VALLEY UHS	520-642-3492	ED	21.57%	
303.46	315.08	COMMUNITY COLLEGE	520-515-3684	ED	16.00%	
178.72	183.67	NO COCHISE CNTY HOSPITAL DIST	520-384-3541	OD	9.33%	
13.27	13.27	FIRE DISTRICT ASSISTANCE FUND	520-432-8987	FD	0.67%	
19.29	19.28	COCHISE COUNTY LIBRARY DIST	520-432-8930	CC	0.98%	
34.47	34.47	COCHISE COUNTY FCD #80-49	520-432-9326	CC	1.75%	
6.63	6.63	COCHISE CNTY JOINT TECHNOLOGY DIST	520-642-3526	ED	0.34%	
1,993.04	1,969.10	TOTALS				

2017 TAX SUMMARY	
For the period of January 1 - December 31, 2017	
Total Tax	1,969.10
Special District	.00
LESS: State Aid	.00
TOTAL DUE	1,969.10



GRAPH INCLUDES COMBINED EDUCATION, FIRE DISTRICTS, COCHISE COUNTY AND OTHER DISTRICTS

TAX STATEMENT INFORMATION

- If your total tax bill is \$100.00 or less, the full amount is due now and delinquent after November 1, 2017. Interest will be charged if not paid in full by January 2, 2018.
- If your total tax bill is greater than \$100.00, you have the option to pay one-half taxes by November 1, 2017 and the second half by May 1, 2018. You may also pay the full year sum before January 2, 2018 and no interest will be charged on first half.
- This is the only notice you will receive.
- Payment of taxes must be made in US funds only. Enclose appropriate tax coupon with payment.
- Checks do not pay taxes. Legal payment exists only when checks have cleared the bank.
- Examine your tax notice carefully. The tax collector is not responsible for payments on the wrong property.
- Payment receipts will only be mailed if requested by the payer.
- Arizona property taxes are based on a calendar year January 1 - December 31.

The Cochise County Treasurer (520) 432-8400 trsweb@cochise.az.gov
 For questions about HOW, WHEN or WHERE to pay your taxes by phone or email.
 The Cochise County Assessor (520) 432-8650
 For questions about ASSESSMENTS, PROPERTY VALUATION, EXEMPTIONS AND NAME AND ADDRESS CHANGES.
 For other questions or to pay online go to: <https://www.cochise.az.gov/treasurer/home>

TAX NOTICE EXPLANATION

Primary property tax calculation - Primary property taxes are those ad valorem taxes levied for the maintenance and operation of counties, cities, towns, school districts, and community college districts. The valuation used to calculate primary ad valorem taxes is referred to as "limited" value. This value cannot exceed the full cash value. It is based on the previous year's limited value increased by 5% of the difference between the full cash value of the current year and

the limited value of the prior year whichever is greater, plus the value of any personal property secured to your parcel. If your property has changed as defined in A.R.S. 42-13302 Sec. A, since the previous year, your limited value may have increased more than the greater of 5% of the difference as explained above

Secondary property tax calculation - Secondary property taxes are ad valorem taxes levied to pay the following: (a) the redemption charges on any bonded indebtedness or other long-term obligation lawfully incurred by any taxing district, (b) additional amounts required pursuant to an election to exceed a budget, expenditure or tax limitation or a particular taxing district, (c) "limited purpose districts" such as fire, sanitary, flood control, road and improvement districts. The valuation used to calculate secondary ad valorem taxes is based on the current limited cash value of your land and improvements as determined by the county assessor plus the current value of any personal property billed with your parcel.

Tax summary

Primary ad valorem tax - The gross taxes calculated on your limited value.

State aid to education - Represents a reduction (tax credit) for homeowners (owner-occupied) in the primary property taxes levied by the school districts in your area. This amount will be reimbursed to the school districts by the state of Arizona.

Net primary ad valorem tax - Net amount of primary ad valorem taxes due after deduction for state aid to education.

Secondary ad valorem tax - Amount of taxes due from (2) "secondary property tax calculation".

Special district tax - Any non-ad valorem taxes that apply to your property such as a per acre assessment by an irrigation district servicing your area.

Tax comparison - A breakdown of how your net tax dollars are distributed to the taxing jurisdictions in your tax area for both current and previous tax years.





COCHISE COUNTY
2017 PROPERTY TAX STATEMENT
 Catherine L. Traywick, Treasurer
 520-432-8400

2018 MAY 15 PM 1:39

67001 21 **<>43/104**G51*****SNGLP
 COMMONWEALTH SILVER & GOLD CORP
 5210 E WILLIAMS CIR STE 730
 TUCSON AZ 85711-4478

Legal Description: PEARCE RANCH LOT 18 39.430AC
 SEC 9-18-25

Situs Address:
Acreage: 40.10

Security code: BJ1X52

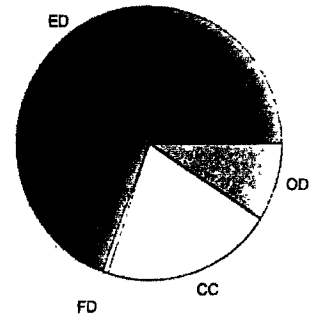
Make your check payable to: Catherine L. Traywick or
 Cochise County Treasurer
 PG Box 1778
 Bisbee, AZ 85603

Go paperless next year!

Register at eNoticesOnline.com. Authorization Code: **COC-C7L8QUYB**

ROLL #	PARCEL #	AREA CODE	TAX RATE PER \$100 ASSESSED VALUE				
042834	113-12-027 0	2200	12.8948		1.9384		
ASSESSMENT		VALUE IN DOLLARS	LEGAL CLASS ASSMT%	ASSESSED VALUE	EXEMPT AMOUNT	TAX RATE	NET ASSESSED
LIMITED PROPERTY VALUE		44,100	15.0%	6,615	0		6,615
LIMITED PERSONAL PROP VALUE							
LIMITED PROPERTY VALUE TOTAL		44,100	15.0%	6,615	0		6,615
2016 TAXES	2017 TAXES	TAXING AUTHORITY		PHONE #S	% of TAX		
173.84	176.96	COCHISE COUNTY		520-432-9200	CC	18.03%	
33.14	32.24	STATE SCHOOL TAX EQUALIZATION		602-716-6843	ED	3.29%	
275.16	275.16	PEARCE SD #22		520-826-3328	ED	28.04%	
234.03	211.64	VALLEY UHS		520-642-3492	ED	21.57%	
151.21	157.00	COMMUNITY COLLEGE		520-515-3684	ED	16.00%	
89.05	91.52	NO COCHISE CNTY HOSPITAL DIST		520-384-3541	OD	9.33%	
6.61	6.61	FIRE DISTRICT ASSISTANCE FUND		520-432-8987	FD	0.67%	
9.63	9.62	COCHISE COUNTY LIBRARY DIST		520-432-8930	CC	0.98%	
17.17	17.17	COCHISE COUNTY FCD #80-49		520-432-9326	CC	1.75%	
3.30	3.30	COCHISE CNTY JOINT TECHNOLOGY DIST		520-642-3526	ED	0.34%	
993.14	981.22	TOTALS					

2017 TAX SUMMARY	
For the period of January 1 - December 31, 2017	
Total Tax	981.22
Special District	.00
LESS: State Aid	.00
TOTAL DUE	981.22



GRAPH INCLUDES COMBINED EDUCATION, FIRE DISTRICTS, COCHISE COUNTY AND OTHER DISTRICTS

TAX STATEMENT INFORMATION

- If your total tax bill is \$100.00 or less, the full amount is due now and delinquent after November 1, 2017. Interest will be charged if not paid in full by January 2, 2018.
- If your total tax bill is greater than \$100.00, you have the option to pay one-half taxes by November 1, 2017 and the second half by May 1, 2018. You may also pay the full year sum before January 2, 2018 and no interest will be charged on first half.
- This is the only notice you will receive.
- Payment of taxes must be made in US funds only. Enclose appropriate tax coupon with payment.
- Checks do not pay taxes. Legal payment exists only when checks have cleared the bank.
- Examine your tax notice carefully. The tax collector is not responsible for payments on the wrong property.
- Payment receipts will only be mailed if requested by the payer.
- Arizona property taxes are based on a calendar year January 1 - December 31.

The Cochise County Treasurer (520) 432-8400 trweb@cochise.az.gov

For questions about HOW, WHEN or WHERE to pay your taxes by phone or email

The Cochise County Assessor (520) 432-8650

For questions about ASSESSMENTS, PROPERTY VALUATION, EXEMPTIONS AND NAME AND ADDRESS CHANGES.

For other questions or to pay online go to: <https://www.cochise.az.gov/treasurer/home>

TAX NOTICE EXPLANATION

Primary property tax calculation - Primary property taxes are those ad valorem taxes levied for the maintenance and operation of counties, cities, towns, school districts, and community college districts. The valuation used to calculate primary ad valorem taxes is referred to as "limited" value. This value cannot exceed the full cash value. It is based on the previous year's limited value increased by 5% of the difference between the full cash value of the current year and

the limited value of the prior year whichever is greater, plus the value of any personal property secured to your parcel. If your property has changed as defined in A.R.S. 42-13302 Sec. A, since the previous year, your limited value may have increased more than the greater of 5% of the difference as explained above.

Secondary property tax calculation - Secondary property taxes are ad valorem taxes levied to pay the following: (a) the redemption charges on any bonded indebtedness or other long-term obligation lawfully incurred by any taxing district, (b) additional amounts required pursuant to an election to exceed a budget, expenditure or tax limitation or a particular taxing district, (c) "limited purpose districts" such as fire, sanitary, flood control, road and improvement districts. The valuation used to calculate secondary ad valorem taxes is based on the current limited cash value of your land and improvements as determined by the county assessor plus the current value of any personal property billed with your parcel.

Tax summary

Primary ad valorem tax - The gross taxes calculated on your limited value.

State aid to education - Represents a reduction (tax credit) for homeowners (owner-occupied) in the primary property taxes levied by the school districts in your area. This amount will be reimbursed to the school districts by the state of Arizona.

Net primary ad valorem tax - Net amount of primary ad valorem taxes due after deduction for state aid to education.

Secondary ad valorem tax - Amount of taxes due from (2) "secondary property tax calculation".

Special district tax - Any non-ad valorem taxes that apply to your property such as a per acre assessment by an irrigation district servicing your area.

Tax comparison - A breakdown of how your net tax dollars are distributed to the taxing jurisdictions in your tax area for both current and previous tax years.





COCHISE COUNTY
2017 PROPERTY TAX STATEMENT
 Catherine L. Traywick, Treasurer
 520-432-8400

67001 21 **<>**91/104**G51*****SNGLP
 COMMONWEALTH SILVER & GOLD CORP
 5210 E WILLIAMS CIR STE 730
 TUCSON AZ 85711-4478

Legal Description: PEARCE RANCH LOT 19 40.090AC
 SEC 9-18-25

Situs Address:
 Acreage: 40.09

2018 MAR 15 P 1:40

Security code: 6K1J53

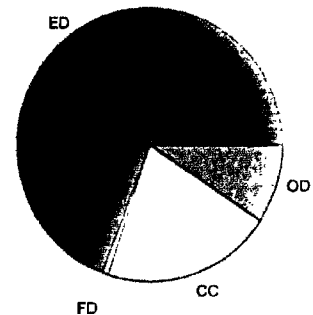
Make your check payable to: Catherine L. Traywick or
 Cochise County Treasurer
 PO Box 1778
 Bisbee, AZ 85603

Go paperless next year!

Register at NoticesOnline.com. Authorization Code: COC-C7L8QUYB

ROLL #	PARCEL #	AREA CODE	TAX RATE PER \$100 ASSESSED VALUE				
042835	113-12-028 3	2200	12.8948		1.9384		
ASSESSMENT		VALUE IN DOLLARS	LEGAL CLASS ASSMT%	ASSESSED VALUE	EXEMPT AMOUNT	TAX RATE	NET ASSESSED
LIMITED PROPERTY VALUE		44,100	15.0%	6,615	0		6,615
LIMITED PERSONAL PROP VALUE							
LIMITED PROPERTY VALUE TOTAL		44,100	15.0%	6,615	0		6,615
2016 TAXES	2017 TAXES	TAXING AUTHORITY		PHONE #'S	% of TAX		
173.84	176.96	COCHISE COUNTY		520-432-9200	CC	18.03%	
33.14	32.24	STATE SCHOOL TAX EQUALIZATION		602-716-6843	ED	3.29%	
275.16	275.16	PEARCE SD #22		520-826-3328	ED	28.04%	
234.03	211.64	VALLEY UHS		520-642-3492	ED	21.57%	
151.21	157.00	COMMUNITY COLLEGE		520-515-3684	ED	16.00%	
89.05	91.52	NO COCHISE CNTY HOSPITAL DIST		520-384-3541	OD	9.33%	
6.61	6.61	FIRE DISTRICT ASSISTANCE FUND		520-432-8987	FD	0.67%	
9.63	9.62	COCHISE COUNTY LIBRARY DIST		520-432-8930	CC	0.98%	
17.17	17.17	COCHISE COUNTY FCD #80-49		520-432-9326	CC	1.75%	
3.30	3.30	COCHISE CNTY JOINT TECHNOLOGY DIST		520-642-3526	ED	0.34%	
993.14	981.22	TOTALS					

2017 TAX SUMMARY	
For the period of January 1 - December 31, 2017	
Total Tax	981.22
Special District	.00
LESS: State Aid	.00
TOTAL DUE	981.22



GRAPH INCLUDES COMBINED EDUCATION, FIRE DISTRICTS, COCHISE COUNTY AND OTHER DISTRICTS

TAX STATEMENT INFORMATION

- If your total tax bill is \$100.00 or less, the full amount is due now and delinquent after November 1, 2017. Interest will be charged if not paid in full by January 2, 2018.
 - If your total tax bill is greater than \$100.00, you have the option to pay one-half taxes by November 1, 2017 and the second half by May 1, 2018. You may also pay the full year sum before January 2, 2018 and no interest will be charged on first half.
 - This is the only notice you will receive.
 - Payment of taxes must be made in US funds only. Endorse appropriate tax coupon with payment.
 - Checks do not pay taxes. Legal payment exists only when checks have cleared the bank.
 - Examine your tax notice carefully. The tax collector is not responsible for payments on the wrong property.
 - Payment receipts will only be mailed if requested by the payer.
 - Arizona property taxes are based on a calendar year January 1 - December 31.
- The Cochise County Treasurer (520) 432-8400 trweb@cochise.az.gov
 For questions about HOW, WHEN or WHERE to pay your taxes by phone or email.
 The Cochise County Assessor (520) 432-8650
 For questions about ASSESSMENTS, PROPERTY VALUATION, EXEMPTIONS AND NAME AND ADDRESS CHANGES.
 For other questions or to pay online go to: <https://www.cochise.az.gov/treasurer/home>

the limited value of the prior year whichever is greater, plus the value of any personal property secured to your parcel. If your property has changed as defined in A.R.S. 42-13302 Sec. A, since the previous year, your limited value may have increased more than the greater of 5% of the difference as explained above

Secondary property tax calculation - Secondary property taxes are ad valorem taxes levied to pay the following: (a) the redemption charges on any bonded indebtedness or other long-term obligation lawfully incurred by any taxing district, (b) additional amounts required pursuant to an election to exceed a budget, expenditure or tax limitation or a particular taxing district, (c) "limited purpose districts" such as fire, sanitary, flood control, road and improvement districts. The valuation used to calculate secondary ad valorem taxes is based on the current limited cash value of your land and improvements as determined by the county assessor plus the current value of any personal property billed with your parcel.

Tax summary
Primary ad valorem tax - The gross taxes calculated on your limited value.
State aid to education - Represents a reduction (tax credit) for homeowners (owner-occupied) in the primary property taxes levied by the school districts in your area. This amount will be reimbursed to the school districts by the state of Arizona.
Net primary ad valorem tax - Net amount of primary ad valorem taxes due after deduction for state aid to education.
Secondary ad valorem tax - Amount of taxes due from (2) "secondary property tax calculation".

Social district tax - Any non-ad valorem taxes that apply to your property such as a per acre assessment by an irrigation district servicing your area.

Tax comparison - A breakdown of how your net tax dollars are distributed to the taxing jurisdictions in your tax area for both current and previous tax years.

TAX NOTICE EXPLANATION
Primary property tax calculation - Primary property taxes are those ad valorem taxes levied for the maintenance and operation of counties, cities, towns, school districts, and community college districts. The valuation used to calculate primary ad valorem taxes is referred to as "Limited" value. This value cannot exceed the full cash value. It is based on the previous year's limited value increased by 5% of the difference between the full cash value of the current year and



COCHISE COUNTY
2017 PROPERTY TAX STATEMENT
 Catherine L. Traywick, Treasurer
 520-432-8400

2018 MAY 15 PM 1:40

67001 21 **<>**59/104**G51*****SNGLP
 COMMONWEALTH SILVER & GOLD CORP
 5210 E WILLIAMS CIR STE 730
 TUCSON AZ 85711-4478

Legal Description: PEARCE RANCH LOT 20 40.050AC
 SEC 9-18-25

Situs Address:
Acreage: 40.05

Security code: EL1K54

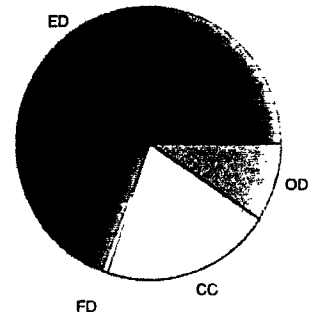
Make your check payable to: Catherine L. Traywick or
 Cochise County Treasurer
 PO Box 1778
 Bisbee, AZ 85603

Go paperless next year!

Register at eNoticesOnline.com. Authorization Code: **COC-C7L8QUYB**

ROLL #	PARCEL #	AREA CODE	TAX RATE PER \$100 ASSESSED VALUE				
042836	113-12-029 6	2200	12.8948		1.9384		
ASSESSMENT		VALUE IN DOLLARS	LEGAL CLASS ASSMT%	ASSESSED VALUE	EXEMPT AMOUNT	TAX RATE	NET ASSESSED
LIMITED PROPERTY VALUE		44,100	15.0%	6,615	0		6,615
LIMITED PERSONAL PROP VALUE							
LIMITED PROPERTY VALUE TOTAL		44,100	15.0%	6,615	0		6,615
2016 TAXES	2017 TAXES	TAXING AUTHORITY		PHONE #'S		% of TAX	
173.84	176.96	COCHISE COUNTY		520-432-9200		CC 18.03%	
33.14	32.24	STATE SCHOOL TAX EQUALIZATION		602-716-6843		ED 3.29%	
275.16	275.16	PEARCE SD #22		520-826-3328		ED 28.04%	
234.03	211.64	VALLEY UHS		520-642-3492		ED 21.57%	
151.21	157.00	COMMUNITY COLLEGE		520-515-3684		ED 16.00%	
89.05	91.52	NO COCHISE CNTY HOSPITAL DIST		520-384-3541		OD 9.33%	
6.61	6.61	FIRE DISTRICT ASSISTANCE FUND		520-432-8987		FD 0.67%	
9.63	9.62	COCHISE COUNTY LIBRARY DIST		520-432-8930		CC 0.98%	
17.17	17.17	COCHISE COUNTY FCD #80-49		520-432-9326		CC 1.75%	
3.30	3.30	COCHISE CNTY JOINT TECHNOLOGY DIST		520-642-3526		ED 0.34%	
993.14	981.22	TOTALS					

2017 TAX SUMMARY	
For the period of January 1 - December 31, 2017	
Total Tax	981.22
Special District	.00
LESS: State Aid	.00
TOTAL DUE	981.22



GRAPH INCLUDES COMBINED EDUCATION, FIRE DISTRICTS, COCHISE COUNTY AND OTHER DISTRICTS

TAX STATEMENT INFORMATION

- If your total tax bill is \$100.00 or less, the full amount is due now and delinquent after November 1, 2017. Interest will be charged if not paid in full by January 2, 2018.
 - If your total tax bill is greater than \$100.00, you have the option to pay one-half taxes by November 1, 2017 and the second half by May 1, 2018. You may also pay the full year sum before January 2, 2018 and no interest will be charged on first half.
 - This is the only notice you will receive.
 - Payment of taxes must be made in US funds only. Enclose appropriate tax coupon with payment.
 - Checks do not pay taxes. Legal payment exists only when checks have cleared the bank.
 - Examine your tax notice carefully. The tax collector is not responsible for payments on the wrong property.
 - Payment receipts will only be mailed if requested by the payer.
 - Arizona property taxes are based on a calendar year January 1 - December 31.
- The Cochise County Treasurer (520) 432-8400 trweb@cochise.az.gov
 For questions about HOW, WHEN or WHERE to pay your taxes by phone or email.
 The Cochise County Assessor (520) 432-8650
 For questions about ASSESSMENTS, PROPERTY VALUATION, EXEMPTIONS AND NAME AND ADDRESS CHANGES.
 For other questions or to pay online go to: <https://www.cochise.az.gov/treasurer/home>

the limited value of the prior year whichever is greater, plus the value of any personal property secured to your parcel. If your property has changed as defined in A.R.S. 42-13302 Sec. A, since the previous year, your limited value may have increased more than the greater of 5% of the difference as explained above.

Secondary property tax calculation - Secondary property taxes are ad valorem taxes levied to pay the following: (a) the redemption charges on any bonded indebtedness or other long-term obligation lawfully incurred by any taxing district, (b) additional amounts required pursuant to an election to exceed a budget, expenditure or tax limitation or a particular taxing district, (c) "limited purpose districts" such as fire, sanitary, flood control, road and improvement districts. The valuation used to calculate secondary ad valorem taxes is based on the current limited cash value of your land and improvements as determined by the county assessor plus the current value of any personal property billed with your parcel.

Tax summary

- Primary ad valorem tax** - The gross taxes calculated on your limited value.
- State aid to education** - Represents a reduction (tax credit) for homeowners (owner-occupied) in the primary property taxes levied by the school districts in your area. This amount will be reimbursed to the school districts by the state of Arizona.
- Net primary ad valorem tax** - Net amount of primary ad valorem taxes due after deduction for state aid to education.
- Secondary ad valorem tax** - Amount of taxes due from (2) "secondary property tax calculation".
- Special district tax** - Any non-ad valorem taxes that apply to your property such as a per acre assessment by an irrigation district servicing your area.
- Tax comparison** - A breakdown of how your net tax dollars are distributed to the taxing jurisdictions in your tax area for both current and previous tax years.



COCHISE COUNTY
2017 PROPERTY TAX STATEMENT
 Catherine L. Traywick, Treasurer
 520-432-8400

2013 MAY 15 PM 1:50

67001 21 **<>**93/104**G51*****SNGLP
 COMMONWEALTH SILVER & GOLD CORP
 5210 E WILLIAMS CIR STE 730
 TUCSON AZ 85711-4478

Legal Description: PEARCE RANCH LOT 21 .40.050AC
 SEC 9-18-25

Situs Address:
 Acreage: 40.05

Security code: BD1C55

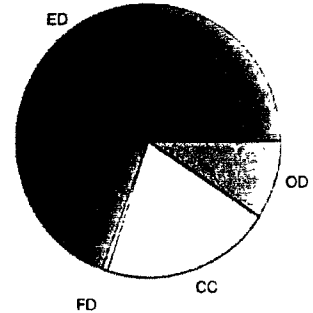
Make your check payable to: Catherine L. Traywick or
 Cochise County Treasurer
 PO Box 1778
 Bisbee, AZ 85603

Go paperless next year!

Register at eNoticesOnline.com. Authorization Code: **COC-C7L8QUYB**

ROLL #	PARCEL #	AREA CODE	TAX RATE PER \$100 ASSESSED VALUE				
042837	113-12-030 8	2200	12.8948		1.9384		
ASSESSMENT		VALUE IN DOLLARS	LEGAL CLASS ASSMT%	ASSESSED VALUE	EXEMPT AMOUNT	TAX RATE	NET ASSESSED
LIMITED PROPERTY VALUE		44,100	15.0%	6,615	0		6,615
LIMITED PERSONAL PROP VALUE							
LIMITED PROPERTY VALUE TOTAL		44,100	15.0%	6,615	0		6,615
2016 TAXES	2017 TAXES	TAXING AUTHORITY	PHONE #'S	% of TAX			
173.84	176.96	COCHISE COUNTY	520-432-9200	CC	18.03%		
33.14	32.24	STATE SCHOOL TAX EQUALIZATION	602-716-6843	ED	3.29%		
275.16	275.16	PEARCE SD #22	520-826-3328	ED	28.04%		
234.03	211.64	VALLEY UHS	520-642-3492	ED	21.57%		
151.21	157.00	COMMUNITY COLLEGE	520-515-3684	ED	16.00%		
89.05	91.52	NO COCHISE CNTY HOSPITAL DIST	520-384-3541	OD	9.33%		
6.61	6.61	FIRE DISTRICT ASSISTANCE FUND	520-432-8987	FD	0.67%		
9.63	9.62	COCHISE COUNTY LIBRARY DIST	520-432-8930	CC	0.98%		
17.17	17.17	COCHISE COUNTY FCD #80-49	520-432-9326	CC	1.75%		
3.30	3.30	COCHISE CNTY JOINT TECHNOLOGY DIST	520-642-3526	ED	0.34%		
993.14	981.22	TOTALS					

2017 TAX SUMMARY	
For the period of January 1 - December 31, 2017	
Total Tax	981.22
Special District	.00
LESS: State Aid	.00
TOTAL DUE	981.22



GRAPH INCLUDES COMBINED EDUCATION, FIRE DISTRICTS, COCHISE COUNTY AND OTHER DISTRICTS

TAX STATEMENT INFORMATION

- If your total tax bill is \$100.00 or less, the full amount is due now and delinquent after November 1, 2017. Interest will be charged if not paid in full by January 2, 2018.
 - If your total tax bill is greater than \$100.00, you have the option to pay one-half taxes by November 1, 2017 and the second half by May 1, 2018. You may also pay the full year sum before January 2, 2018 and no interest will be charged on first half.
 - This is the only notice you will receive.
 - Payment of taxes must be made in US funds only. Enclose appropriate tax coupon with payment.
 - Checks do not pay taxes. Legal payment exists only when checks have cleared the bank.
 - Examine your tax notice carefully. The tax collector is not responsible for payments on the wrong property.
 - Payment receipts will only be mailed if requested by the payer.
 - Arizona property taxes are based on a calendar year January 1 - December 31.
- The Cochise County Treasurer (520) 432-8400 trsweb@cochise.az.gov
 For questions about HOW, WHEN or WHERE to pay your taxes by phone or email.
 The Cochise County Assessor (520) 432-8650
 For questions about ASSESSMENTS, PROPERTY VALUATION, EXEMPTIONS AND NAME AND ADDRESS CHANGES
 For other questions or to pay online go to: <https://www.cochise.az.gov/treasurer/home>

TAX NOTICE EXPLANATION

Primary property tax calculation - Primary property taxes are those ad valorem taxes levied for the maintenance and operation of counties, cities, towns, school districts, and community college districts. The valuation used to calculate primary ad valorem taxes is referred to as "limited" value. This value cannot exceed the full cash value. It is based on the previous year's limited value increased by 5% of the difference between the full cash value of the current year and

the limited value of the prior year whichever is greater, plus the value of any personal property secured to your parcel. If your property has changed as defined in A.R.S. 42-13302 Sec. A, since the previous year, your limited value may have increased more than the greater of 5% of the difference as explained above.

Secondary property tax calculation - Secondary property taxes are ad valorem taxes levied to pay the following: (a) the redemption charges on any bonded indebtedness or other long-term obligation lawfully incurred by any taxing district, (b) additional amounts required pursuant to an election to exceed a budget, expenditure or tax limitation or a particular taxing district, (c) "limited purpose districts" such as fire, sanitary, flood control, road and improvement districts. The valuation used to calculate secondary ad valorem taxes is based on the current limited cash value of your land and improvements as determined by the county assessor plus the current value of any personal property billed with your parcel.

Tax summary

Primary ad valorem tax - The gross taxes calculated on your limited value.

State aid to education - Represents a reduction (tax credit) for homeowners (owner-occupied) in the primary property taxes levied by the school districts in your area. This amount will be reimbursed to the school districts by the state of Arizona.

Net primary ad valorem tax - Net amount of primary ad valorem taxes due after deduction for state aid to education.

Secondary ad valorem tax - Amount of taxes due from (2) "secondary property tax calculation".

Special district tax - Any non-ad valorem taxes that apply to your property such as a per acre assessment by an irrigation district servicing your area.

Tax comparison - A breakdown of how your net tax dollars are distributed to the taxing jurisdictions in your tax area for both current and previous tax years.





COCHISE COUNTY
2017 PROPERTY TAX STATEMENT
 Catherine L. Traywick, Treasurer
 520-432-8400

2017 MAY 15 PM 1:40

67001 21 **<>**45/104**G51*****SNGLP
 COMMONWEALTH SILVER & GOLD CORP
 5210 E WILLIAMS CIR STE 730
 TUCSON AZ 85711-4478

Legal Description: PEARCE RANCH LOT 22 80.370AC
 SEC 8-18-25

Situs Address:
 Acreage: 80.37

Security code: DE1D56

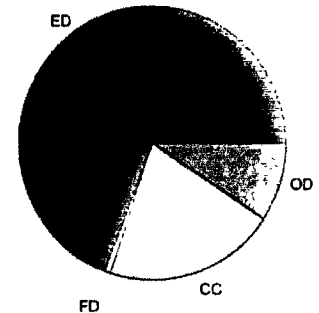
Make your check payable to: Catherine L. Traywick or
 Cochise County Treasurer
 PO Box 1778
 Bisbee, AZ 85603

Go paperless next year!

Register at eNoticesOnline.com. Authorization Code: **COC-C7L8QUYB**

ROLL #	PARCEL #	AREA CODE	TAX RATE PER \$100 ASSESSED VALUE				
042838	113-12-031 1	2200	12.8948		1.9384		
ASSESSMENT		VALUE IN DOLLARS	LEGAL CLASS ASSMT%	ASSESSED VALUE	EXEMPT AMOUNT	TAX RATE	NET ASSESSED
LIMITED PROPERTY VALUE		88,400	15.0%	13,260	0		13,260
LIMITED PERSONAL PROP VALUE							
LIMITED PROPERTY VALUE TOTAL		88,400	15.0%	13,260	0		13,260
2016 TAXES	2017 TAXES	TAXING AUTHORITY		PHONE #S		% of TAX	
348.44	354.68	COCHISE COUNTY		520-432-9200		CC 18.03%	
66.43	64.64	STATE SCHOOL TAX EQUALIZATION		602-716-6843		ED 3.29%	
551.57	551.57	PEARCE SD #22		520-826-3328		ED 28.04%	
469.13	424.24	VALLEY UHS		520-642-3492		ED 21.57%	
303.12	314.72	COMMUNITY COLLEGE		520-515-3684		ED 16.00%	
178.51	183.46	NO COCHISE CNTY HOSPITAL DIST		520-384-3541		OD 9.33%	
13.26	13.26	FIRE DISTRICT ASSISTANCE FUND		520-432-8987		FD 0.67%	
19.26	19.25	COCHISE COUNTY LIBRARY DIST		520-432-8930		CC 0.98%	
34.43	34.43	COCHISE COUNTY FCD #80-49		520-432-9326		CC 1.75%	
6.63	6.63	COCHISE CNTY JOINT TECHNOLOGY DIST		520-642-3526		ED 0.34%	
1,990.78	1,966.88	TOTALS					

2017 TAX SUMMARY	
For the period of January 1 - December 31, 2017	
Total Tax	1,966.88
Special District	.00
LESS: State Aid	.00
TOTAL DUE	1,966.88



GRAPH INCLUDES COMBINED EDUCATION, FIRE DISTRICTS, COCHISE COUNTY AND OTHER DISTRICTS

TAX STATEMENT INFORMATION

- If your total tax bill is \$100.00 or less, the full amount is due now and delinquent after November 1, 2017. Interest will be charged if not paid in full by January 2, 2018.
 - If your total tax bill is greater than \$100.00, you have the option to pay one-half taxes by November 1, 2017 and the second half by May 1, 2018. You may also pay the full year sum before January 2, 2018 and no interest will be charged on first half.
 - This is the only notice you will receive.
 - Payment of taxes must be made in US funds only. Enclose appropriate tax coupon with payment.
 - Checks do not pay taxes. Legal payment exists only when checks have cleared the bank.
 - Examine your tax notice carefully. The tax collector is not responsible for payments on the wrong property.
 - Payment receipts will only be mailed if requested by the payer.
 - Arizona property taxes are based on a calendar year January 1 - December 31.
- The Cochise County Treasurer (520) 432-8400 trsweb@cochise.az.gov
 For questions about HOW, WHEN or WHERE to pay your taxes by phone or email
 The Cochise County Assessor (520) 432-8650
 For questions about ASSESSMENTS, PROPERTY VALUATION, EXEMPTIONS AND NAME AND ADDRESS CHANGES.
 For other questions or to pay online go to: <http://www.cochise.az.gov/treasurer/home>

TAX NOTICE EXPLANATION

Primary property tax calculation - Primary property taxes are those ad valorem taxes levied for the maintenance and operation of counties, cities, towns, school districts, and community college districts. The valuation used to calculate primary ad valorem taxes is referred to as "limited" value. This value cannot exceed the full cash value. It is based on the previous year's limited value increased by 5% of the difference between the full cash value of the current year and

the limited value of the prior year whichever is greater, plus the value of any personal property secured to your parcel. If your property has changed as defined in A.R.S. 42-13302 Sec. A, since the previous year, your limited value may have increased more than the greater of 5% of the difference as explained above.

Secondary property tax calculation - Secondary property taxes are ad valorem taxes levied to pay the following (a) the redemption charges on any bonded indebtedness or other long-term obligation lawfully incurred by any taxing district, (b) additional amounts required pursuant to an election to exceed a budget, expenditure or tax limitation or a particular taxing district, (c) "limited purpose districts" such as fire, sanitary, flood control, road and improvement districts. The valuation used to calculate secondary ad valorem taxes is based on the current limited cash value of your land and improvements as determined by the county assessor plus the current value of any personal property billed with your parcel.

Tax summary

Primary ad valorem tax - The gross taxes calculated on your limited value.

State aid to education - Represents a reduction (tax credit) for homeowners (owner-occupied) in the primary property taxes levied by the school districts in your area. This amount will be reimbursed to the school districts by the state of Arizona.

Net primary ad valorem tax - Net amount of primary ad valorem taxes due after deduction for state aid to education.

Secondary ad valorem tax - Amount of taxes due from (2) "secondary property tax calculation"

Special district tax - Any non-ad valorem taxes that apply to your property such as a per acre assessment by an irrigation district servicing your area.

Tax comparison - A breakdown of how your net tax dollars are distributed to the taxing jurisdictions in your tax area for both current and previous tax years.





COCHISE COUNTY
2017 PROPERTY TAX STATEMENT
 Catherine L. Traywick, Treasurer
 520-432-8400

2018 MAY 15 PM 1:40

67001 21 **<>**95/104**G51*****SNGLP
 COMMONWEALTH SILVER & GOLD CORP
 5210 E WILLIAMS CIR STE 730
 TUCSON AZ 85711-4478

Legal Description: PEARCE RANCH LOT 23 140.090AC
 SEC 9-18-25
Situs Address:
 Acreage: 40.09

Security code: FG1E57

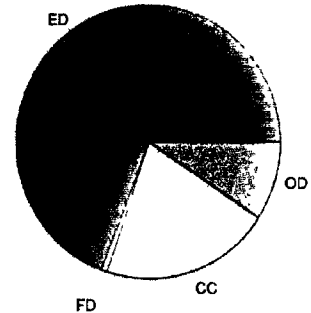
Make your check payable to: Catherine L. Traywick or
 Cochise County Treasurer
 PO Box 1778
 Bisbee, AZ 85603

Go paperless next year!

Register at eNoticesOnline.com. Authorization Code: **COC-C7L8QUYB**

ROLL #	PARCEL #	AREA CODE	TAX RATE PER \$100 ASSESSED VALUE				
042839	113-12-032 4	2200	12.8948		1.9384		
ASSESSMENT		VALUE IN DOLLARS	LEGAL CLASS ASSMT%	ASSESSED VALUE	EXEMPT AMOUNT	TAX RATE	NET ASSESSED
LIMITED PROPERTY VALUE		44,100	15.0%	6,615	0		6,615
LIMITED PERSONAL PROP VALUE							
LIMITED PROPERTY VALUE TOTAL		44,100	15.0%	6,615	0		6,615
2016 TAXES	2017 TAXES	TAXING AUTHORITY	PHONE #S		% of TAX		
173.84	176.96	COCHISE COUNTY	520-432-9200	CC	18.03%		
33.14	32.24	STATE SCHOOL TAX EQUALIZATION	602-716-6843	ED	3.29%		
275.16	275.16	PEARCE SD #22	520-826-3328	ED	28.04%		
234.03	211.84	VALLEY UHS	520-642-3492	ED	21.57%		
151.21	157.00	COMMUNITY COLLEGE	520-515-3684	ED	16.00%		
89.05	91.52	NO COCHISE CNTY HOSPITAL DIST	520-384-3541	OD	9.33%		
6.61	6.61	FIRE DISTRICT ASSISTANCE FUND	520-432-8987	FD	0.67%		
9.63	9.62	COCHISE COUNTY LIBRARY DIST	520-432-8930	CC	0.98%		
17.17	17.17	COCHISE COUNTY FCD #80-49	520-432-9326	CC	1.75%		
3.30	3.30	COCHISE CNTY JOINT TECHNOLOGY DIST	520-642-3526	ED	0.34%		
993.14	981.22	TOTALS					

2017 TAX SUMMARY	
For the period of January 1 - December 31, 2017	
Total Tax	981.22
Special District	.00
LESS: State Aid	.00
TOTAL DUE	981.22



GRAPH INCLUDES COMBINED EDUCATION, FIRE DISTRICTS, COCHISE COUNTY AND OTHER DISTRICTS

TAX STATEMENT INFORMATION

- If your total tax bill is \$100.00 or less, the full amount is due now and delinquent after November 1, 2017. Interest will be charged if not paid in full by January 2, 2018.
 - If your total tax bill is greater than \$100.00, you have the option to pay one-half taxes by November 1, 2017 and the second half by May 1, 2018. You may also pay the full year sum before January 2, 2018 and no interest will be charged on first half.
 - This is the only notice you will receive.
 - Payment of taxes must be made in US funds only. Enclose appropriate tax coupon with payment.
 - Checks do not pay taxes. Legal payment exists only when checks have cleared the bank.
 - Examine your tax notice carefully. The tax collector is not responsible for payments on the wrong property.
 - Payment receipts will only be mailed if requested by the payer.
 - Arizona property taxes are based on a calendar year January 1 - December 31.
- The Cochise County Treasurer (520) 432-8400 trweb@cochise.az.gov
 For questions about HOW, WHEN or WHERE to pay your taxes by phone or email.
 The Cochise County Assessor (520) 432-8650
 For questions about ASSESSMENTS, PROPERTY VALUATION, EXEMPTIONS AND NAME AND ADDRESS CHANGES.
 For other questions or to pay online go to: <https://www.cochise.az.gov/treasurer/home>

the limited value of the prior year whichever is greater, plus the value of any personal property secured to your parcel. If your property has changed as defined in A.R.S. 42-13302 Sec. A, since the previous year, your limited value may have increased more than the greater of 5% of the difference as explained above.

Secondary property tax calculation - Secondary property taxes are ad valorem taxes levied to pay the following: (a) the redemption charges on any bonded indebtedness or other long-term obligation lawfully incurred by any taxing district, (b) additional amounts required pursuant to an election to exceed a budget, expenditure or tax limitation or a particular taxing district, (c) "limited purpose districts" such as fire, sanitary, flood control, road and improvement districts. The valuation used to calculate secondary ad valorem taxes is based on the current limited cash value of your land and improvements as determined by the county assessor plus the current value of any personal property billed with your parcel.

Tax summary

Primary ad valorem tax - The gross taxes calculated on your limited value.

State aid to education - Represents a reduction (tax credit) for homeowners (owner-occupied) in the primary property taxes levied by the school districts in your area. This amount will be reimbursed to the school districts by the state of Arizona.

Net primary ad valorem tax - Net amount of primary ad valorem taxes due after deduction for state aid to education.

Secondary ad valorem tax - Amount of taxes due from (2) "secondary property tax calculation".

Special district tax - Any non-ed valorem taxes that apply to your property such as a per acre assessment by an irrigation district servicing your area.

Tax comparison - A breakdown of how your net tax dollars are distributed to the taxing jurisdictions in your tax area for both current and previous tax years.

TAX NOTICE EXPLANATION

Primary property tax calculation - Primary property taxes are those ad valorem taxes levied for the maintenance and operation of counties, cities, towns, school districts, and community college districts. The valuation used to calculate primary ad valorem taxes is referred to as "limited" value. This value cannot exceed the full cash value. It is based on the previous year's limited value increased by 5% of the difference between the full cash value of the current year and





COCHISE COUNTY
2017 PROPERTY TAX STATEMENT
 Catherine L. Traywick, Treasurer
 520-432-8400

67001 21 **<>13/104**G51*****SNGLP
 COMMONWEALTH SILVER & GOLD CORP
 5210 E WILLIAMS CIR STE 730
 TUCSON AZ 85711-4478

Legal Description: PEARCE RANGE LOT 24 40.080AC
 SEC 9-18-25

Situs Address:
 Acreage: 40.08

2018 MAY 15 P 1:40

Security code: 1G1F58

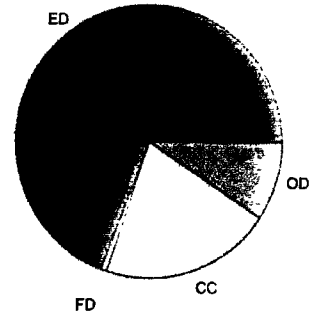
Make your check payable to: Catherine L. Traywick or
 Cochise County Treasurer
 PO Box 1778
 Bisbee, AZ 85603

Go paperless next year!

Register at eNoticesOnline.com. Authorization Code: COC-C7L8QUYB

ROLL #	PARCEL #	AREA CODE	TAX RATE PER \$100 ASSESSED VALUE			
042840	113-12-033 7	2200	12.8948		1.9384	
ASSESSMENT	VALUE IN DOLLARS	LEGAL CLASS ASSMT%	ASSESSED VALUE	EXEMPT AMOUNT	TAX RATE	NET ASSESSED
LIMITED PROPERTY VALUE	44,100	15.0%	6,615	0		6,615
LIMITED PERSONAL PROP VALUE						
LIMITED PROPERTY VALUE TOTAL	44,100	15.0%	6,615	0		6,615
2016 TAXES	2017 TAXES	TAXING AUTHORITY	PHONE #'S		% of TAX	
173.84	176.96	COCHISE COUNTY	520-432-9200	CC	18.03%	
33.14	32.24	STATE SCHOOL TAX EQUALIZATION	602-716-6843	ED	3.29%	
275.16	275.16	PEARCE SD #22	520-826-3328	ED	28.04%	
234.03	211.64	VALLEY UHS	520-642-3492	ED	21.57%	
151.21	157.00	COMMUNITY COLLEGE	520-515-3684	ED	16.00%	
89.05	91.52	NO COCHISE CNTY HOSPITAL DIST	520-384-3541	OD	9.33%	
6.61	6.61	FIRE DISTRICT ASSISTANCE FUND	520-432-8987	FD	0.67%	
9.63	9.62	COCHISE COUNTY LIBRARY DIST	520-432-8930	CC	0.98%	
17.17	17.17	COCHISE COUNTY FCD #80-49	520-432-9326	CC	1.75%	
3.30	3.30	COCHISE CNTY JOINT TECHNOLOGY DIST	520-842-3526	ED	0.34%	
993.14	981.22	TOTALS				

2017 TAX SUMMARY	
For the period of January 1 - December 31, 2017	
Total Tax	981.22
Special District	.00
LESS: State Aid	.00
TOTAL DUE	981.22



GRAPH INCLUDES COMBINED EDUCATION, FIRE DISTRICTS, COCHISE COUNTY AND OTHER DISTRICTS

TAX STATEMENT INFORMATION

- If your total tax bill is \$100.00 or less, the full amount is due now and delinquent after November 1, 2017. Interest will be charged if not paid in full by January 2, 2018.
- If your total tax bill is greater than \$100.00, you have the option to pay one-half taxes by November 1, 2017 and the second half by May 1, 2018. You may also pay the full year sum before January 2, 2018 and no interest will be charged on first half.
- This is the only notice you will receive.
- Payment of taxes must be made in US funds only. Enclose appropriate tax coupon with payment.
- Checks do not pay taxes. Legal payment exists only when checks have cleared the bank.
- Examine your tax notice carefully. The tax collector is not responsible for payments on the wrong property.
- Payment receipts will only be mailed if requested by the payer.
- Arizona property taxes are based on a calendar year January 1 - December 31.

The Cochise County Treasurer (520) 432-8400 trweb@cochise.az.gov

For questions about HOW, WHEN or WHERE to pay your taxes by phone or email

The Cochise County Assessor (520) 432-8650

For questions about ASSESSMENTS, PROPERTY VALUATION, EXEMPTIONS AND NAME AND ADDRESS CHANGES

For other questions or to pay online go to: <https://www.cochise.az.gov/treasurer/home>

TAX NOTICE EXPLANATION

Primary property tax calculation - Primary property taxes are those ad valorem taxes levied for the maintenance and operation of counties, cities, towns, school districts, and community college districts. The valuation used to calculate primary ad valorem taxes is referred to as "limited" value. This value cannot exceed the full cash value. It is based on the previous year's limited value increased by 5% of the difference between the full cash value of the current year and

the limited value of the prior year whichever is greater, plus the value of any personal property secured to your parcel. If your property has changed as defined in A.R.S. 42-13302 Sec. A, since the previous year, your limited value may have increased more than the greater of 5% of the difference as explained above

Secondary property tax calculation - Secondary property taxes are ad valorem taxes levied to pay the following (a) the redemption charges on any bonded indebtedness or other long-term obligation lawfully incurred by any taxing district, (b) additional amounts required pursuant to an election to exceed a budget, expenditure or tax limitation or a particular taxing district, (c) "limited purpose districts" such as fire, sanitary, flood control, road and improvement districts. The valuation used to calculate secondary ad valorem taxes is based on the current limited cash value of your land and improvements as determined by the county assessor plus the current value of any personal property billed with your parcel.

Tax summary

Primary ad valorem tax - The gross taxes calculated on your limited value

State aid to education - Represents a reduction (tax credit) for homeowners (owner-occupied) in the primary property taxes levied by the school districts in your area. This amount will be reimbursed to the school districts by the state of Arizona.

Net primary ad valorem tax - Net amount of primary ad valorem taxes due after deduction for state aid to education.

Secondary ad valorem tax - Amount of taxes due from (2) "secondary property tax calculation".

Special district tax - Any non-ad valorem taxes that apply to your property such as a per acre assessment by an irrigation district servicing your area.

Tax comparison - A breakdown of how your net tax dollars are distributed to the taxing jurisdictions in your tax area for both current and previous tax years.





COCHISE COUNTY
2017 PROPERTY TAX STATEMENT
 Catherine L. Traywick, Treasurer
 520-432-8400

67001 21 **<>**97/104**G51*****SNGLP
 COMMONWEALTH SILVER & GOLD CORP
 5210 E WILLIAMS CIR STE 730
 TUCSON AZ 85711-4478

Legal Description: PEARCE RANCH LOT.25 40.050AC
 SEC 9-18-25

Situs Address:
Acreage: 40.05

2018 MAY 15 P 1:40

Notation: 11/15/17

Security code: FH1G59

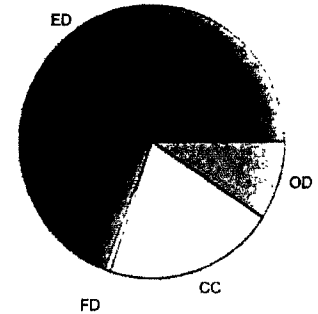
Make your check payable to: Catherine L. Traywick or
 Cochise County Treasurer
 PO Box 1778
 Bisbee, AZ 85603

Go paperless next year!

Register at eNoticesOnline.com. Authorization Code: **COC-C7L8QUYB**

ROLL #	PARCEL #	AREA CODE	TAX RATE PER \$100 ASSESSED VALUE				
042841	113-12-034 0	2200	12.8948		1.9384		
ASSESSMENT		VALUE IN DOLLARS	LEGAL CLASS ASSMT%	ASSESSED VALUE	EXEMPT AMOUNT	TAX RATE	NET ASSESSED
LIMITED PROPERTY VALUE		44,100	15.0%	6,615	0		6,615
LIMITED PERSONAL PROP VALUE							
LIMITED PROPERTY VALUE TOTAL		44,100	15.0%	6,615	0		6,615
2016 TAXES	2017 TAXES	TAXING AUTHORITY		PHONE #'S		% of TAX	
173.84	176.96	COCHISE COUNTY		520-432-9200		CC	18.03%
33.14	32.24	STATE SCHOOL TAX EQUALIZATION		602-716-6843		ED	3.29%
275.16	275.16	PEARCE SD #22		520-826-3328		ED	28.04%
234.03	211.64	VALLEY UHS		520-642-3492		ED	21.57%
151.21	157.00	COMMUNITY COLLEGE		520-515-3684		ED	16.00%
89.05	91.52	NO COCHISE CNTY HOSPITAL DIST		520-384-3541		OD	9.33%
6.61	6.61	FIRE DISTRICT ASSISTANCE FUND		520-432-8987		FD	0.67%
9.63	9.62	COCHISE COUNTY LIBRARY DIST		520-432-8930		CC	0.98%
17.17	17.17	COCHISE COUNTY FCD #80-49		520-432-9326		CC	1.75%
3.30	3.30	COCHISE CNTY JOINT TECHNOLOGY DIST		520-642-3526		ED	0.34%
993.14	981.22	TOTALS					

2017 TAX SUMMARY	
For the period of January 1 - December 31, 2017	
Total Tax	981.22
Special District	.00
LESS: State Aid	.00
TOTAL DUE	981.22



GRAPH INCLUDES COMBINED EDUCATION, FIRE DISTRICTS, COCHISE COUNTY AND OTHER DISTRICTS

TAX STATEMENT INFORMATION

- If your total tax bill is \$100.00 or less, the full amount is due now and delinquent after November 1, 2017. Interest will be charged if not paid in full by January 2, 2018.
- If your total tax bill is greater than \$100.00, you have the option to pay one-half taxes by November 1, 2017 and the second half by May 1, 2018. You may also pay the full year sum before January 2, 2018 and no interest will be charged on first half.
- This is the only notice you will receive.
- Payment of taxes must be made in US funds only. Enclose appropriate tax coupon with payment.
- Checks do not pay taxes. Legal payment exists only when checks have cleared the bank.
- Examine your tax notice carefully. The tax collector is not responsible for payments on the wrong property.
- Payment receipts will only be mailed if requested by the payer.
- Arizona property taxes are based on a calendar year January 1 - December 31.

The Cochise County Treasurer (520) 432-8400 trsweb@cochise.az.gov

For questions about HOW, WHEN or WHERE to pay your taxes by phone or email

The Cochise County Assessor (520) 432-8650

For questions about ASSESSMENTS, PROPERTY VALUATION, EXEMPTIONS AND NAME AND ADDRESS CHANGES.

For other questions or to pay online go to: <https://www.cochise.az.gov/treasurer/home>

TAX NOTICE EXPLANATION

Primary property tax calculation - Primary property taxes are those ad valorem taxes levied for the maintenance and operation of counties, cities, towns, school districts, and community college districts. The valuation used to calculate primary ad valorem taxes is referred to as "limited" value. This value cannot exceed the full cash value. It is based on the previous year's limited value increased by 5% of the difference between the full cash value of the current year and

the limited value of the prior year whichever is greater, plus the value of any personal property secured to your parcel! If your property has changed as defined in A.R.S. 42-13302 Sec. A, since the previous year, your limited value may have increased more than the greater of 5% of the difference as explained above.

Secondary property tax calculation - Secondary property taxes are ad valorem taxes levied to pay the following: (a) the redemption charges on any bonded indebtedness or other long-term obligation lawfully incurred by any taxing district, (b) additional amounts required pursuant to an election to exceed a budget, expenditure or tax limitation or a particular taxing district, (c) "limited purpose districts" such as fire, sanitary, flood control, road and improvement districts. The valuation used to calculate secondary ad valorem taxes is based on the current limited cash value of your land and improvements as determined by the county assessor plus the current value of any personal property billed with your parcel.

Tax summary

Primary ad valorem tax - The gross taxes calculated on your limited value.

State aid to education - Represents a reduction (tax credit) for homeowners (owner-occupied) in the primary property taxes levied by the school districts in your area. This amount will be reimbursed to the school districts by the state of Arizona.

Net primary ad valorem tax - Net amount of primary ad valorem taxes due after deduction for state aid to education.

Secondary ad valorem tax - Amount of taxes due from (2) "secondary property tax calculation".

Special district tax - Any non-ad valorem taxes that apply to your property such as a per acre assessment by an irrigation district servicing your area.

Tax comparison - A breakdown of how your net tax dollars are distributed to the taxing jurisdictions in your tax area for both current and previous tax years.





COCHISE COUNTY
2017 PROPERTY TAX STATEMENT
Catherine L. Traywick, Treasurer
520-432-8400

67001 21 **<>**63/104**G51*****SNGLP
 COMMONWEALTH SILVER & GOLD CORP
 5210 E WILLIAMS CIR STE 730
 TUCSON AZ 85711-4478

Legal Description: PEARCE RANCH LOT 26 40.070AC
 SEC 9-18-25

Situs Address:
Acreage: 40.07

2018 MAY 15 P 1:40

Security code: 4X1H6J

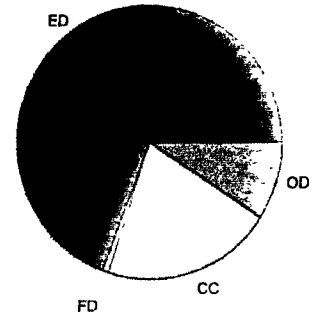
Make your check payable to: Catherine L. Traywick or
 Cochise County Treasurer
 PO Box 1778
 Bisbee, AZ 85603

Go paperless next year!

Register at eNoticesOnline.com. Authorization Code: **COC-C7L8QUYB**

ROLL #	PARCEL #	AREA CODE	TAX RATE PER \$100 ASSESSED VALUE				
042842	113-12-035 3	2200	12.8948		1.9384		
ASSESSMENT		VALUE IN DOLLARS	LEGAL CLASS ASSMT%	ASSESSED VALUE	EXEMPT AMOUNT	TAX RATE	NET ASSESSED
LIMITED PROPERTY VALUE		44,100	15.0%	6,615	0		6,615
LIMITED PERSONAL PROP VALUE							
LIMITED PROPERTY VALUE TOTAL		44,100	15.0%	6,615	0		6,615
2016 TAXES	2017 TAXES	TAXING AUTHORITY	PHONE #S		% of TAX		
173.84	176.96	COCHISE COUNTY	520-432-9200		CC	18.03%	
33.14	32.24	STATE SCHOOL TAX EQUALIZATION	602-716-6843		ED	3.29%	
275.16	275.16	PEARCE SD #22	520-826-3328		ED	28.04%	
234.03	211.64	VALLEY UHS	520-642-3492		ED	21.57%	
151.21	157.00	COMMUNITY COLLEGE	520-515-3684		ED	16.00%	
89.05	91.52	NO COCHISE CNTY HOSPITAL DIST	520-384-3541		OD	9.33%	
6.61	6.61	FIRE DISTRICT ASSISTANCE FUND	520-432-8987		FD	0.67%	
9.63	9.62	COCHISE COUNTY LIBRARY DIST	520-432-8930		CC	0.98%	
17.17	17.17	COCHISE COUNTY FCD #80-49	520-432-9326		CC	1.75%	
3.30	3.30	COCHISE CNTY JOINT TECHNOLOGY DIST	520-642-3526		ED	0.34%	
993.14	981.22	TOTALS					

2017 TAX SUMMARY	
For the period of January 1 - December 31, 2017	
Total Tax	981.22
Special District	.00
LESS: State Aid	.00
TOTAL DUE	981.22



GRAPH INCLUDES COMBINED EDUCATION, FIRE DISTRICTS, COCHISE COUNTY AND OTHER DISTRICTS

TAX STATEMENT INFORMATION

- If your total tax bill is \$100.00 or less, the full amount is due now and delinquent after November 1, 2017. Interest will be charged if not paid in full by January 2, 2018.
 - If your total tax bill is greater than \$100.00, you have the option to pay one-half taxes by November 1, 2017 and the second half by May 1, 2018. You may also pay the full year sum before January 2, 2018 and no interest will be charged on first half.
 - This is the only notice you will receive.
 - Payment of taxes must be made in US funds only. Enclose appropriate tax coupon with payment.
 - Checks do not pay taxes. Legal payment exists only when checks have cleared the bank.
 - Examine your tax notice carefully. The tax collector is not responsible for payments on the wrong property.
 - Payment receipts will only be mailed if requested by the payer.
 - Arizona property taxes are based on a calendar year January 1 - December 31.
- The Cochise County Treasurer (520) 432-8400 trweb@cochise.az.gov
 For questions about HOW, WHEN or WHERE to pay your taxes by phone or email
 The Cochise County Assessor (520) 432-8650
 For questions about ASSESSMENTS, PROPERTY VALUATION, EXEMPTIONS AND NAME AND ADDRESS CHANGES.
 For other questions or to pay online go to: <https://www.cochise.az.gov/treasurer/home>

TAX NOTICE EXPLANATION

Primary property tax calculation - Primary property taxes are those ad valorem taxes levied for the maintenance and operation of counties, cities, towns, school districts, and community college districts. The valuation used to calculate primary ad valorem taxes is referred to as "limited" value. This value cannot exceed the full cash value. It is based on the previous year's limited value increased by 5% of the difference between the full cash value of the current year and

the limited value of the prior year whichever is greater, plus the value of any personal property secured to your parcel. If your property has changed as defined in A.R.S. 42-13302 Sec. A, since the previous year, your limited value may have increased more than the greater of 5% of the difference as explained above.

Secondary property tax calculation - Secondary property taxes are ad valorem taxes levied to pay the following: (a) the redemption charges on any bonded indebtedness or other long-term obligation lawfully incurred by any taxing district, (b) additional amounts required pursuant to an election to exceed a budget, expenditure or tax limitation or a particular taxing district, (c) "limited purpose districts" such as fire, sanitary, flood control, road and improvement districts. The valuation used to calculate secondary ad valorem taxes is based on the current limited cash value of your land and improvements as determined by the county assessor plus the current value of any personal property billed with your parcel.

Tax summary

Primary ad valorem tax - The gross taxes calculated on your limited value.

State aid to education - Represents a reduction (tax credit) for homeowners (owner-occupied) in the primary property taxes levied by the school districts in your area. This amount will be reimbursed to the school districts by the state of Arizona.

Net primary ad valorem tax - Net amount of primary ad valorem taxes due after deduction for state aid to education.

Secondary ad valorem tax - Amount of taxes due from (2) "secondary property tax calculation".

Special district tax - Any non-ad valorem taxes that apply to your property such as a per acre assessment by an irrigation district servicing your area.

Tax comparison - A breakdown of how your net tax dollars are distributed to the taxing jurisdictions in your tax area for both current and previous tax years.





COCHISE COUNTY
2017 PROPERTY TAX STATEMENT
 Catherine L. Traywick, Treasurer
 520-432-8400

67001 21 **<>47/104**G51*****SNGLP
 COMMONWEALTH SILVER & GOLD CORP
 5210 E WILLIAMS CIR STE 730
 TUCSON AZ 85711-4478

Legal Description: PEARCE RANCH PILOT 27 40.070AC
 SEC 9-18-25

Situs Address:
 Acreage: 40.07

2018 MAY 1 P 1:40

Security code: 5J1X61

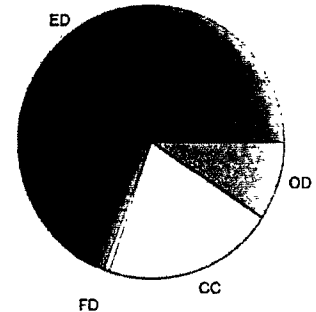
Make your check payable to: Catherine L. Traywick or
 Cochise County Treasurer
 PO Box 1778
 Bisbee, AZ 85603

Go paperless next year!

Register at eNoticesOnline.com. Authorization Code: COC-C7L8QUYB

ROLL #	PARCEL #	AREA CODE	TAX RATE PER \$100 ASSESSED VALUE				
042843	113-12-036 6	2200	12.8948 1.9384				
ASSESSMENT		VALUE IN DOLLARS	LEGAL CLASS ASSMT%	ASSESSED VALUE	EXEMPT AMOUNT	TAX RATE	NET ASSESSED
LIMITED PROPERTY VALUE		44,100	15.0%	6,615	0		6,615
LIMITED PERSONAL PROP VALUE							
LIMITED PROPERTY VALUE TOTAL		44,100	15.0%	6,615	0		6,615
2016 TAXES	2017 TAXES	TAXING AUTHORITY		PHONE #'S	% of TAX		
173.84	176.96	COCHISE COUNTY		520-432-9200	CC	18.03%	
33.14	32.24	STATE SCHOOL TAX EQUALIZATION		602-716-6843	ED	3.29%	
275.16	275.16	PEARCE SD #22		520-826-3328	ED	28.04%	
234.03	211.64	VALLEY UHS		520-842-3492	ED	21.57%	
151.21	157.00	COMMUNITY COLLEGE		520-515-3684	ED	16.00%	
89.05	91.52	NO COCHISE CNTY HOSPITAL DIST		520-384-3541	OD	9.33%	
6.61	6.61	FIRE DISTRICT ASSISTANCE FUND		520-432-8987	FD	0.67%	
9.63	9.62	COCHISE COUNTY LIBRARY DIST		520-432-8930	CC	0.98%	
17.17	17.17	COCHISE COUNTY FCD #80-49		520-432-9326	CC	1.75%	
3.30	3.30	COCHISE CNTY JOINT TECHNOLOGY DIST		520-842-3526	ED	0.34%	
993.14	981.22	TOTALS					

2017 TAX SUMMARY	
For the period of January 1 - December 31, 2017	
Total Tax	981.22
Special District	.00
LESS: State Aid	.00
TOTAL DUE	981.22



GRAPH INCLUDES COMBINED EDUCATION, FIRE DISTRICTS, COCHISE COUNTY AND OTHER DISTRICTS

TAX STATEMENT INFORMATION

- If your total tax bill is \$100.00 or less, the full amount is due now and delinquent after November 1, 2017. Interest will be charged if not paid in full by January 2, 2018.
- If your total tax bill is greater than \$100.00, you have the option to pay one-half taxes by November 1, 2017 and the second half by May 1, 2018. You may also pay the full year sum before January 2, 2018 and no interest will be charged on first half.
- This is the only notice you will receive
- Payment of taxes must be made in US funds only. Enclose appropriate tax coupon with payment.
- Checks do not pay taxes. Legal payment exists only when checks have cleared the bank.
- Examine your tax notice carefully. The tax collector is not responsible for payments on the wrong property.
- Payment receipts will only be mailed if requested by the payer.
- Arizona property taxes are based on a calendar year January 1 - December 31.

The Cochise County Treasurer (520) 432-8400 trsweb@cochise.az.gov

For questions about HOW, WHEN or WHERE to pay your taxes by phone or email

The Cochise County Assessor (520) 432-8650

For questions about ASSESSMENTS, PROPERTY VALUATION, EXEMPTIONS AND NAME AND ADDRESS CHANGES.

For other questions or to pay online go to: <http://www.cochise.az.gov/treasurer/home>

TAX NOTICE EXPLANATION

Primary property tax calculation - Primary property taxes are those ad valorem taxes levied for the maintenance and operation of counties, cities, towns, school districts, and community college districts. The valuation used to calculate primary ad valorem taxes is referred to as "limited" value. This value cannot exceed the full cash value. It is based on the previous year's limited value increased by 5% of the difference between the full cash value of the current year and

the limited value of the prior year whichever is greater, plus the value of any personal property secured to your parcel. If your property has changed as defined in A.R.S. 42-13302 Sec. A, since the previous year, your limited value may have increased more than the greater of 5% of the difference as explained above.

Secondary property tax calculation - Secondary property taxes are ad valorem taxes levied to pay the following: (a) the redemption charges on any bonded indebtedness or other long-term obligation lawfully incurred by any taxing district, (b) additional amounts required pursuant to an election to exceed a budget, expenditure or tax limitation or a particular taxing district, (c) "limited purpose districts" such as fire, sanitary, flood control, road and improvement districts. The valuation used to calculate secondary ad valorem taxes is based on the current limited cash value of your land and improvements as determined by the county assessor plus the current value of any personal property billed with your parcel.

Tax summary

Primary ad valorem tax - The gross taxes calculated on your limited value.

State aid to education - Represents a reduction (tax credit) for homeowners (owner-occupied) in the primary property taxes levied by the school districts in your area. This amount will be reimbursed to the school districts by the state of Arizona.

Net primary ad valorem tax - Net amount of primary ad valorem taxes due after deduction for state aid to education.

Secondary ad valorem tax - Amount of taxes due from (2) "secondary property tax calculation".

Special district tax - Any non-ad valorem taxes that apply to your property such as a per acre assessment by an irrigation district servicing your area.

Tax comparison - A breakdown of how your net tax dollars are distributed to the taxing jurisdictions in your tax area for both current and previous tax years





COCHISE COUNTY
2017 PROPERTY TAX STATEMENT
 Catherine L. Traywick, Treasurer
 520-432-8400

2018 MAY 15 PM 1:40

67001 21 **<>**49/104**G51*****SNGLP
 COMMONWEALTH SILVER & GOLD CORP
 5210 E WILLIAMS CIR STE 730
 TUCSON AZ 85711-4478

Legal Description: PEARCE RANCH LOT 28 40.120AC
 SEC 16-18-25

Situs Address:
Acreage: 40.12

Security code: JK1J62

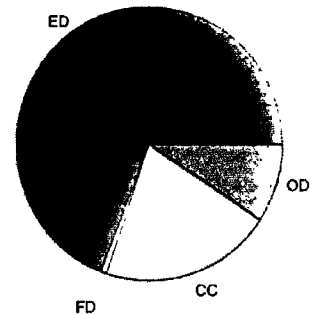
Make your check payable to: Catherine L. Traywick or
 Cochise County Treasurer
 PO Box 1778 -
 Bisbee, AZ 85603

Go paperless next year!

Register at eNoticesOnline.com. Authorization Code: **COC-C7L8QUYB**

ROLL #	PARCEL #	AREA CODE	TAX RATE PER \$100 ASSESSED VALUE				
042844	113-12-037 9	2200	12.8948		1.9384		
ASSESSMENT		VALUE IN DOLLARS	LEGAL CLASS ASSMT%	ASSESSED VALUE	EXEMPT AMOUNT	TAX RATE	NET ASSESSED
LIMITED PROPERTY VALUE		44,100	15.0%	6,615	0		6,615
LIMITED PERSONAL PROP VALUE							
LIMITED PROPERTY VALUE TOTAL		44,100	15.0%	6,615	0		6,615
2016 TAXES	2017 TAXES	TAXING AUTHORITY		PHONE #'S	% of TAX		
173.84	176.96	COCHISE COUNTY		520-432-9200	CC	18.03%	
33.14	32.24	STATE SCHOOL TAX EQUALIZATION		602-716-6843	ED	3.29%	
275.16	275.16	PEARCE SD #22		520-826-3328	ED	28.04%	
234.03	211.64	VALLEY UHS		520-642-3492	ED	21.57%	
151.21	157.00	COMMUNITY COLLEGE		520-515-3684	ED	16.00%	
89.05	91.52	NO COCHISE CNTY HOSPITAL DIST		520-384-3541	OD	9.33%	
6.61	6.61	FIRE DISTRICT ASSISTANCE FUND		520-432-8987	FD	0.67%	
9.63	9.62	COCHISE COUNTY LIBRARY DIST		520-432-8930	CC	0.98%	
17.17	17.17	COCHISE COUNTY FCD #80-49		520-432-9326	CC	1.75%	
3.30	3.30	COCHISE CNTY JOINT TECHNOLOGY DIST		520-642-3526	ED	0.34%	
993.14	981.22	TOTALS					

2017 TAX SUMMARY	
For the period of January 1 - December 31, 2017	
Total Tax	981.22
Special District	.00
LESS: State Aid	.00
TOTAL DUE	981.22



GRAPH INCLUDES COMBINED EDUCATION, FIRE DISTRICTS, COCHISE COUNTY AND OTHER DISTRICTS

TAX STATEMENT INFORMATION

- If your total tax bill is \$100.00 or less, the full amount is due now and delinquent after November 1, 2017. Interest will be charged if not paid in full by January 2, 2018.
 - If your total tax bill is greater than \$100.00, you have the option to pay one-half taxes by November 1, 2017 and the second half by May 1, 2018. You may also pay the full year sum before January 2, 2018 and no interest will be charged on first half.
 - This is the only notice you will receive.
 - Payment of taxes must be made in US funds only. Enclose appropriate tax coupon with payment.
 - Checks do not pay taxes. Legal payment exists only when checks have cleared the bank.
 - Examine your tax notice carefully. The tax collector is not responsible for payments on the wrong property.
 - Payment receipts will only be mailed if requested by the payer.
 - Arizona property taxes are based on a calendar year January 1 - December 31.
- The Cochise County Treasurer (520) 432-8400 trsw@cochise.az.gov
 For questions about HOW, WHEN or WHERE to pay your taxes by phone or email.
 The Cochise County Assessor (520) 432-8650
 For questions about ASSESSMENTS, PROPERTY VALUATION, EXEMPTIONS AND NAME AND ADDRESS CHANGES
 For other questions or to pay online go to: <https://www.cochise.az.gov/treasurer/home>

the limited value of the prior year whichever is greater, plus the value of any personal property secured to your parcel. If your property has changed as defined in A.R.S. 42-13302 Sec. A, since the previous year, your limited value may have increased more than the greater of 5% of the difference as explained above.

Secondary property tax calculation - Secondary property taxes are ad valorem taxes levied to pay the following: (a) the redemption charges on any bonded indebtedness or other long-term obligation lawfully incurred by any taxing district, (b) additional amounts required pursuant to an election to exceed a budget, expenditure or tax limitation or a particular taxing district, (c) "limited purpose districts" such as fire, sanitary, flood control, road and improvement districts. The valuation used to calculate secondary ad valorem taxes is based on the current limited cash value of your land and improvements as determined by the county assessor plus the current value of any personal property billed with your parcel.

Tax summary

- Primary ad valorem tax** - The gross taxes calculated on your limited value.
- State aid to education** - Represents a reduction (tax credit) for homeowners (owner-occupied) in the primary property taxes levied by the school districts in your area. This amount will be reimbursed to the school districts by the state of Arizona.
- Net primary ad valorem tax** - Net amount of primary ad valorem taxes due after deduction for state aid to education.
- Secondary ad valorem tax** - Amount of taxes due from (2) "secondary property tax calculation".
- Special district tax** - Any non-ad valorem taxes that apply to your property such as a per acre assessment by an irrigation district servicing your area.
- Tax comparison** - A breakdown of how your net tax dollars are distributed to the taxing jurisdictions in your tax area for both current and previous tax years.

Primary property tax calculation - Primary property taxes are those ad valorem taxes levied for the maintenance and operation of counties, cities, towns, school districts, and community college districts. The valuation used to calculate primary ad valorem taxes is referred to as "limited" value. This value cannot exceed the full cash value. It is based on the previous year's limited value increased by 5% of the difference between the full cash value of the current year and



COCHISE COUNTY
2017 PROPERTY TAX STATEMENT
 Catherine L. Traywick, Treasurer
 520-432-8400

67001 21 **<>**57/104**G51*****SNGLP
 COMMONWEALTH SILVER & GOLD CORP
 5210 E WILLIAMS CIR STE 730
 TUCSON AZ 85711-4478

Legal Description: PEARCE RANCH LOT 14 40.070AC
 SEC 7-18-25

Situs Address:
 Acreage: 40.07

2018 MAY 15 PM 1:39

Security code: FG1E48

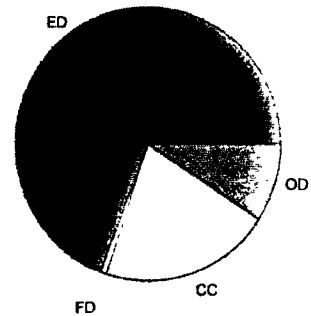
Make your check payable to: Catherine L. Traywick or
 Cochise County Treasurer
 PO Box 1778
 Bisbee, AZ 85603

Go paperless next year!

Register at eNoticesOnline.com. Authorization Code: COC-C7L8QUYB

ROLL #	PARCEL #	AREA CODE	TAX RATE PER \$100 ASSESSED VALUE			
042830	113-12-023 8	2200	12.8948 1.9384			
ASSESSMENT	VALUE IN DOLLARS	LEGAL CLASS ASSMT%	ASSESSED VALUE	EXEMPT AMOUNT	TAX RATE	NET ASSESSED
LIMITED PROPERTY VALUE	44,100	15.0%	6,615	0		6,615
LIMITED PERSONAL PROP VALUE						
LIMITED PROPERTY VALUE TOTAL	44,100	15.0%	6,615	0		6,615
2016 TAXES	2017 TAXES	TAXING AUTHORITY	PHONE #S		% of TAX	
173.84	176.96	COCHISE COUNTY	520-432-9200		CC 18.03%	
33.14	32.24	STATE SCHOOL TAX EQUALIZATION	602-716-6843		ED 3.29%	
275.16	275.16	PEARCE SD #22	520-826-3328		ED 28.04%	
234.03	211.64	VALLEY UHS	520-642-3492		ED 21.57%	
151.21	157.00	COMMUNITY COLLEGE	520-515-3684		ED 16.00%	
89.05	91.52	NO COCHISE CNTY HOSPITAL DIST	520-384-3541		OD 9.33%	
6.61	6.61	FIRE DISTRICT ASSISTANCE FUND	520-432-8987		FD 0.67%	
9.63	9.62	COCHISE COUNTY LIBRARY DIST	520-432-8930		CC 0.98%	
17.17	17.17	COCHISE COUNTY FCD #80-49	520-432-9326		CC 1.75%	
3.30	3.30	COCHISE CNTY JOINT TECHNOLOGY DIST	520-642-3526		ED 0.34%	
993.14	981.22	TOTALS				

2017 TAX SUMMARY	
For the period of January 1 - December 31, 2017	
Total Tax	981.22
Special District	.00
LESS: State Aid	.00
TOTAL DUE	981.22



GRAPH INCLUDES COMBINED EDUCATION, FIRE DISTRICTS, COCHISE COUNTY AND OTHER DISTRICTS

TAX STATEMENT INFORMATION

- If your total tax bill is \$100.00 or less, the full amount is due now and delinquent after November 1, 2017. Interest will be charged if not paid in full by January 2, 2018.
- If your total tax bill is greater than \$100.00, you have the option to pay one-half taxes by November 1, 2017 and the second half by May 1, 2018. You may also pay the full year sum before January 2, 2018 and no interest will be charged on first half.
- This is the only notice you will receive.
- Payment of taxes must be made in US funds only. Enclose appropriate tax coupon with payment.
- Checks do not pay taxes. Legal payment exists only when checks have cleared the bank.
- Examine your tax notice carefully. The tax collector is not responsible for payments on the wrong property.
- Payment receipts will only be mailed if requested by the payer.
- Arizona property taxes are based on a calendar year January 1 - December 31.

The Cochise County Treasurer (520) 432-8400 trsweb@cochise.az.gov

For questions about HOW, WHEN or WHERE to pay your taxes by phone or email.

The Cochise County Assessor (520) 432-8650

For questions about ASSESSMENTS, PROPERTY VALUATION, EXEMPTIONS AND NAME AND ADDRESS CHANGES.

For other questions or to pay online go to: <https://www.cochise.az.gov/treasurer/home>

TAX NOTICE EXPLANATION

Primary property tax calculation - Primary property taxes are those ad valorem taxes levied for the maintenance and operation of courilles, cities, towns, school districts, and community college districts. The valuation used to calculate primary ad valorem taxes is referred to as "limited" value. This value cannot exceed the full cash value. It is based on the previous year's limited value increased by 5% of the difference between the full cash value of the current year and

the limited value of the prior year whichever is greater, plus the value of any personal property secured to your parcel. If your property has changed as defined in A.R.S. 42-13302 Sec. A, since the previous year, your limited value may have increased more than the greater of 5% of the difference as explained above.

Secondary property tax calculation - Secondary property taxes are ad valorem taxes levied to pay the following: (a) the redemption charges on any bonded indebtedness or other long-term obligation lawfully incurred by any taxing district, (b) additional amounts required pursuant to an election to exceed a budget, expenditure or tax limitation on a particular taxing district, (c) "limited purpose districts" such as fire, sanitary, flood control, road and improvement districts. The valuation used to calculate secondary ad valorem taxes is based on the current limited cash value of your land and improvements as determined by the county assessor plus the current value of any personal property billed with your parcel.

Tax summary

Primary ad valorem tax - The gross taxes calculated on your limited value.

State aid to education - Represents a reduction (tax credit) for homeowners (owner-occupied) in the primary property taxes levied by the school districts in your area. This amount will be reimbursed to the school districts by the state of Arizona.

Net primary ad valorem tax - Net amount of primary ad valorem taxes due after deduction for state aid to education.

Secondary ad valorem tax - Amount of taxes due from (2) "secondary property tax calculation".

Special district tax - Any non-ad valorem taxes that apply to your property such as a per acre assessment by an irrigation district servicing your area.

Tax comparison - A breakdown of how your net tax dollars are distributed to the taxing jurisdictions in your tax area for both current and previous tax years.



NOTICE!!

These documents have been scanned!

Do not place un-scanned documents beneath this notice!

Do not remove this notice from this file!

GPO Jacket No. 560-102
Print Order 61540
Rise Business Services, LLC
Job=AZ15 4/29/2019



Box Number= AZ15007



Claim Begin-End: AMC445088-AMC445105

6 Location Notices-Amendments and Supporting Documents



AZ15007-27 AMC450400-AMC453366

MINING CLAIM STATUS REPORT

Data Entered: 7/20/17 RAM

MTP Checked By: [Signature]
GEO Checked By: [Signature]

LEAD SERIAL NUMBER: AMC 445088 thru AMC 445105

NUMBER OF CLAIMS & TYPE:

18 LODE
____ PLACER
____ ASSOCIATION PLACER
____ MILL SITE
____ TUNNEL SITE

CHARGES:

Processing Fee @ \$20 = \$ 360⁰⁰
Location Fee @ \$37 = \$ 666⁰⁰
Maintenance Fee @ \$155 = \$ 2790⁰⁰
Add'l Maint Fee for Assoc Placer = \$ _____
SUBTOTAL \$ 3816⁰⁰
Other Fees \$ _____
Other Fees \$ _____
TOTAL \$ _____

TOTAL ACREAGE: _____ Per Claim
(Placer Only)

NUMBER OF LOCATORS: 1

DOCUMENTS RECEIVED VIA: Over-the-Counter Mail **TIMELY FILED:** Yes No

LEGAL DESCRIPTION: T 185 R 25E SEC 6,7
T _____ R _____ SEC _____
T _____ R _____ SEC _____
T _____ R _____ SEC _____
T _____ R _____ SEC _____

BLM FOREST SERVICE _____ SUBJ TO PL 359: Yes No
WILDERNESS AREA _____

SPLIT ESTATE: N/A SX PX OTHER _____
SRHA Was proper Notice filed if located on SHRA Land? Yes No

RECONVEYED MINERALS ON BLM LAND REQUIRE OPENING ORDER FROM 1944 TO 1993:
Open to Entry On _____ N/A

COMMENTS/STATUS: VOID PARTIALLY VOID PVT MINERALS WITHDRAWN LANDS
OTHER _____

Claimant acknowledges that portions of the following claim(s) site(s) may be void or voidable.

Printed Name of Claimant _____ Signature of Claimant _____

*****FINAL ADJUDICATION*****


DATE 4/18/2018 INITIALS [Signature]

When Filed Return To:
Commonwealth Silver & Gold
5210 E. Williams Circle
Suite 730
Tucson, AZ 85711

AMENDED LOCATION NOTICE FOR LODE MINING CLAIM

NOTICE IS HEREBY GIVEN that the CWSG #102 lode mining claim
AMC445088 Cochise County Sequence #2017-14489 is amended
as follows:

By: **Commonwealth Silver & Gold**
5210 E. Williams Circle
Suite 730
Tucson, AZ 85711



The general course of this claim is EAST TO WEST and it is situated in the Pearce Mining Districts, COCHISE County, Arizona. This claim is 1500 feet long and 600 feet wide constituting 300 feet on each side of the centerline. This claim runs from the location monument on the centerline on which this location notice is posted approximately 20 feet in a(n) EASTERLY direction to the EAST end line and 1480 feet in a(n) WESTERLY direction to the WEST end line. This claim is marked by six monuments, one at each corner and one at the center of each end line of the claim.

The location monument on which this notice is posted is situated within Section 6, Township 18 SOUTH, Range 25 EAST, from the Gila and Salt River Meridian, and this claim encompasses portions of the following quarter section(s), Township(s) and Range (s) SW 1/4 of SECTION 6, T. 18 S., R. 25 E., from the Gila and Salt River Meridian, Arizona.

The locality of this claim with reference to some natural object or permanent monument and additional information (if any) concerning its locality are as follows: THE NORTHEAST CORNER of the claim is located 1500 feet EAST and 0 feet SOUTH from the WEST 1/4 Corner of Section 6, T. 18 S., R. 25 E., from the Gila and Salt River Meridian, COCHISE COUNTY, AZ.

DATED AND POSTED on the ground this 14 day of JULY, 20 17.

Commonwealth Silver & Gold

BY: [Signature]

AGENT: Darling Geomatics

9040 South Rita Road, Suite 2350

Tucson, AZ 85747

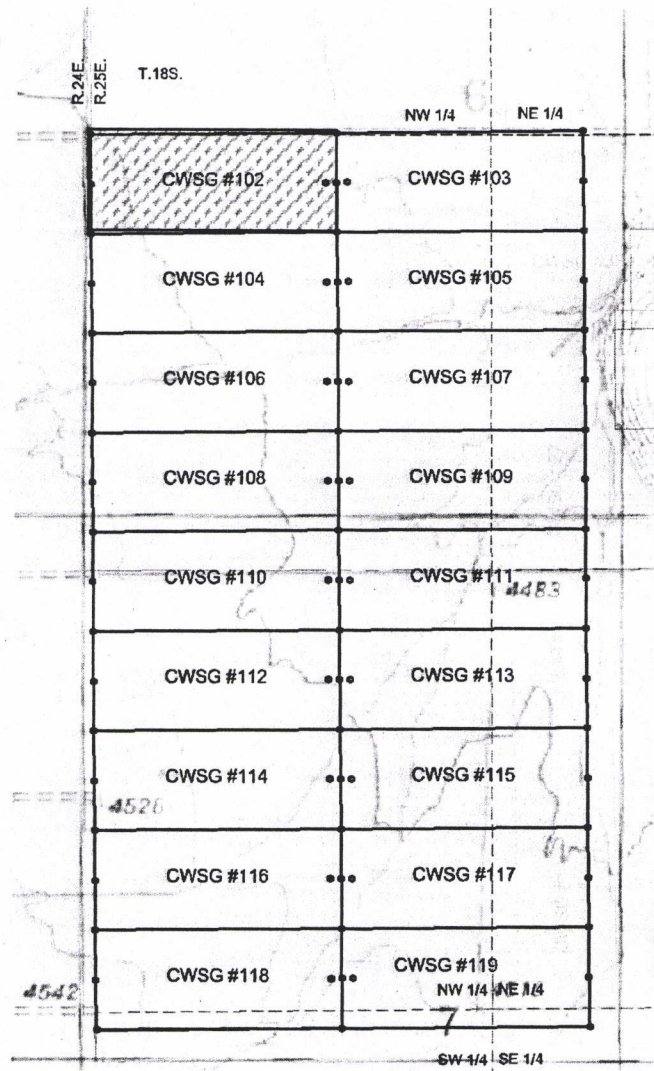
Amc 445088

When Filed Return To:
Commonwealth Silver & Gold
5210 E. Williams Circle
Suite 730
Tucson, AZ 85711

MINING CLAIM MAP

SCALE: 1" = 1500'

LODE (X) PLACER ()



HOENIX, ARIZONA

2010 MAY 15 P 1:35

Amc 445088

1. The above map depicts the CWGS #102 mining claim, which is located in Section (s) 6 Township 18 South, Range 25E, Gila and Salt River Meridian, Cochise County, Arizona.
2. The types of corner and end center monuments and location monument used are as follows: 2"X2"X5' WOOD POSTS.
3. The bearings in degrees between claim corners are: North South lines run N0°40'W and East West lines run N89°20'E.
4. All claims in this block are contiguous.

When Filed Return To:
Commonwealth Silver & Gold
5210 E. Williams Circle
Suite 730
Tucson, AZ 85711

LOCATION NOTICE FOR LODE MINING CLAIM

NOTICE IS HEREBY GIVEN that the CWSG #102 lode mining claim has been located

By: **Commonwealth Silver & Gold**
5210 E. Williams Circle
Suite 730
Tucson, AZ 85711

RECEIVED
BLM AZ STATE OFFICE
2017 JUL 18 P 1:17
PHOENIX, ARIZONA
BLM
Date
Stamp

The general course of this claim is EAST TO WEST and it is situated in the Pearce Mining Districts, COCHISE County, Arizona. This claim is 1500 feet long and 600 feet wide constituting 300 feet on each side of the centerline. This claim runs from the location monument on the centerline on which this location notice is posted approximately 20 feet in a(n) EASTERLY direction to the EAST end line and 1480 feet in a(n) WESTERLY direction to the WEST end line. This claim is marked by six monuments, one at each corner and one at the center of each end line of the claim. The location monument on which this notice is posted is situated within Section 6, Township 18 SOUTH, Range 25 EAST, from the Gila and Salt River Meridian, and this claim encompasses portions of the following quarter section(s), Township(s) and Range (s) SW 1/4 of SECTION 6, T. 18 S., R. 25 E., from the Gila and Salt River Meridian, Arizona. The locality of this claim with reference to some natural object or permanent monument and additional information (if any) concerning its locality are as follows: THE NORTHEAST CORNER of the claim is located 1500 feet EAST and 0 feet SOUTH from the WEST 1/4 Corner of Section 6, T. 18 S., R. 25 E., from the Gila and Salt River Meridian, COCHISE COUNTY, AZ.

DATED AND POSTED on the ground this 14 day of July, 2017.

1077615 US LLC

WITNESS: Ralph H. Eastman

BY: Jane Trujillo

AGENT: Darling Geomatics
9040 South Rita Road, Suite 2350
Tucson, AZ 85747

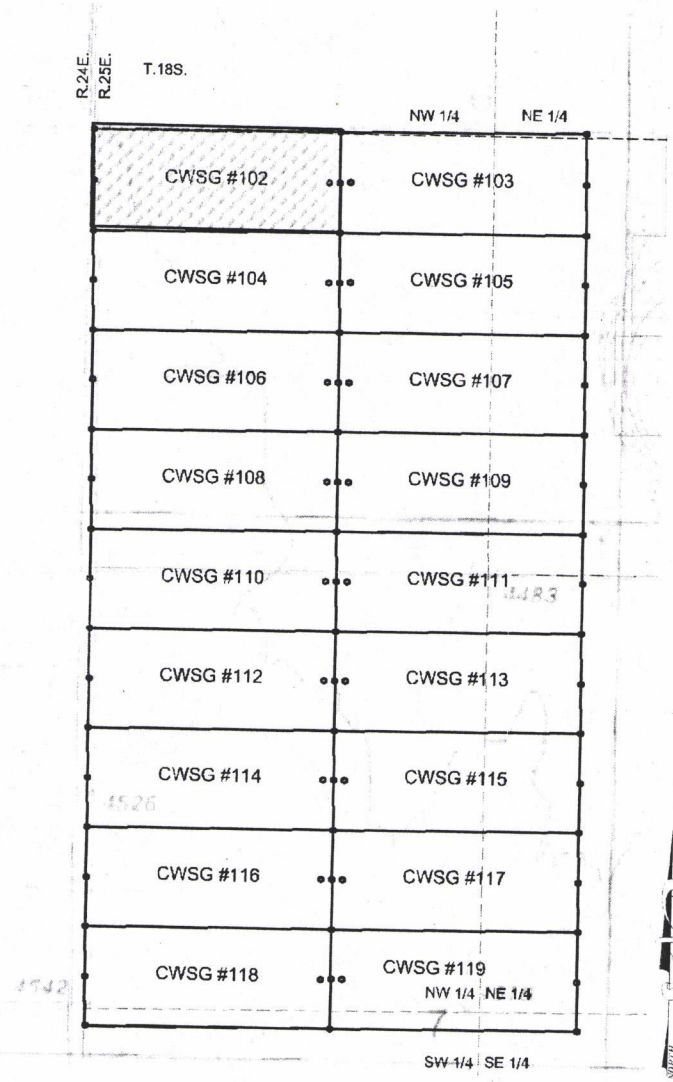
AMC445088

When Filed Return To:
Commonwealth Silver & Gold
 5210 E. Williams Circle
 Suite 730
 Tucson, AZ 85711

MINING CLAIM MAP

SCALE: 1" = 1500'

LODE (X) PLACER ()



RECEIVED
 BLM AZ STATE OFFICE
 PHOENIX, ARIZONA
 2017 JUL 18 P 1:17

AMC 445088


1. The above map depicts the CWSG #102 mining claim, which is located in Section (s) 6 Township 18 South, Range 16E, Gila and Salt River Meridian, Cochise County, Arizona.
2. The types of corner and end center monuments and location monument used are as follows: 2"X2"X5' WOOD POSTS.
3. The bearings in degrees between claim corners are: North South lines run N0°40'W and East West lines run N89°20'E.
4. All claims in this block are contiguous.

When Filed Return To:
Commonwealth Silver & Gold
5210 E. Williams Circle
Suite 730
Tucson, AZ 85711

AMENDED LOCATION NOTICE FOR LODE MINING CLAIM

NOTICE IS HEREBY GIVEN that the CWSG 103 lode mining claim
AMC445089 Cochise County Sequence #2017-14490 is amended
as follows:

By: **Commonwealth Silver & Gold**
5210 E. Williams Circle
Suite 730
Tucson, AZ 85711



The general course of this claim is WEST TO EAST and it is situated in the Pearce Mining Districts, COCHISE County, Arizona. This claim is 1500 feet long and 600 feet wide constituting 300 feet on each side of the centerline. This claim runs from the location monument on the centerline on which this location notice is posted approximately 20 feet in a(n) WESTERLY direction to the WEST end line and 1480 feet in a(n) EASTERLY direction to the EAST end line. This claim is marked by six monuments, one at each corner and one at the center of each end line of the claim. The location monument on which this notice is posted is situated within Section 6, Township 18 SOUTH, Range 25 EAST, from the Gila and Salt River Meridian, and this claim encompasses portions of the following quarter section (s), Township (s) and Range (s) SW 1/4 and SE 1/4 of SECTION 6, T. 18 S., R. 25 E., from the Gila and Salt River Meridian, Arizona. The locality of this claim with reference to some natural object or permanent monument and additional information (if any) concerning its locality are as follows: THE NORTHEAST CORNER of the claim is located 3000 feet EAST and 0 feet SOUTH from the WEST 1/4 Corner of Section 6, T. 18 S., R. 25 E., from the Gila and Salt River Meridian, COCHISE COUNTY, AZ.

AMC 445089

DATED AND POSTED on the ground this 14 day of July, 2017.

Commonwealth Silver & Gold

BY: *Richard A. Darling*

AGENT: Darling Geomatics

9040 South Rita Road, Suite 2350

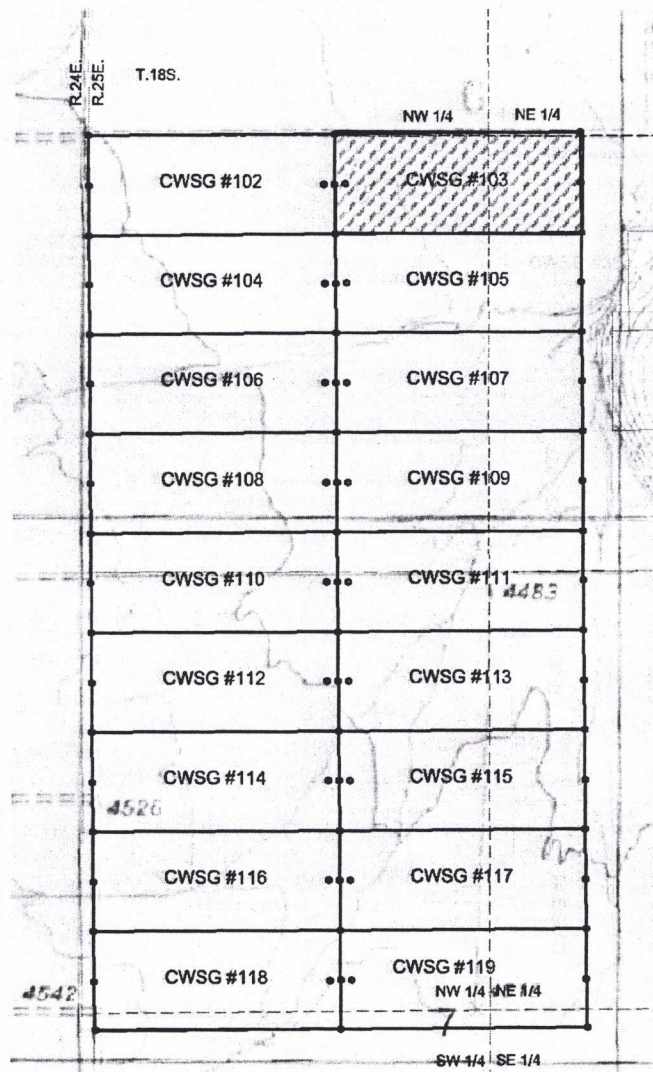
Tucson, AZ 85747

When Filed Return To:
Commonwealth Silver & Gold
5210 E. Williams Circle
Suite 730
Tucson, AZ 85711

MINING CLAIM MAP

SCALE: 1" = 1500'

LODE (X) PLACER ()



PHOENIX, ARIZONA

2018 MAY 15 P 1:35

Amc 445089


1. The above map depicts the CWSG 103 mining claim, which is located in Section (s) 6 Township 18 South, Range 25E, Gila and Salt River Meridian, Cochise County, Arizona.
2. The types of corner and end center monuments and location monument used are as follows: 2"X2"X5' WOOD POSTS.
3. The bearings in degrees between claim corners are: North South lines run N0°40'W and East West lines run N89°20'E.
4. All claims in this block are contiguous.

When Filed Return To:
Commonwealth Silver & Gold
5210 E. Williams Circle
Suite 730
Tucson, AZ 85711

LOCATION NOTICE FOR LODE MINING CLAIM

NOTICE IS HEREBY GIVEN that the CWSG 103 lode mining claim has been located

By: **Commonwealth Silver & Gold**
5210 E. Williams Circle
Suite 730
Tucson, AZ 85711



The general course of this claim is WEST TO EAST and it is situated in the Pearce Mining Districts, COCHISE County, Arizona. This claim is 1500 feet long and 600 feet wide constituting 300 feet on each side of the centerline. This claim runs from the location monument on the centerline on which this location notice is posted approximately 20 feet in a(n) WESTERLY direction to the WEST end line and 1480 feet in a(n) EASTERLY direction to the EAST end line. This claim is marked by six monuments, one at each corner and one at the center of each end line of the claim. The location monument on which this notice is posted is situated within Section 6, Township 18 SOUTH, Range 25 EAST, from the Gila and Salt River Meridian, and this claim encompasses portions of the following quarter section (s), Township (s) and Range (s) SW 1/4 and SE 1/4 of SECTION 6, T. 18 S., R. 25 E., from the Gila and Salt River Meridian, Arizona. The locality of this claim with reference to some natural object or permanent monument and additional information (if any) concerning its locality are as follows: THE NORTHEAST CORNER of the claim is located 3000 feet EAST and 0 feet SOUTH from the NORTHWEST Corner of Section 6, T. 18 S., R. 25 E., from the Gila and Salt River Meridian, COCHISE COUNTY, AZ.

DATED AND POSTED on the ground this 14 day of July, 2017.

WITNESS: [Signature]

1077615 US LLC

BY: [Signature]

AGENT: Darling Geomatics

9040 South Rita Road, Suite 2350

Tucson, AZ 85747

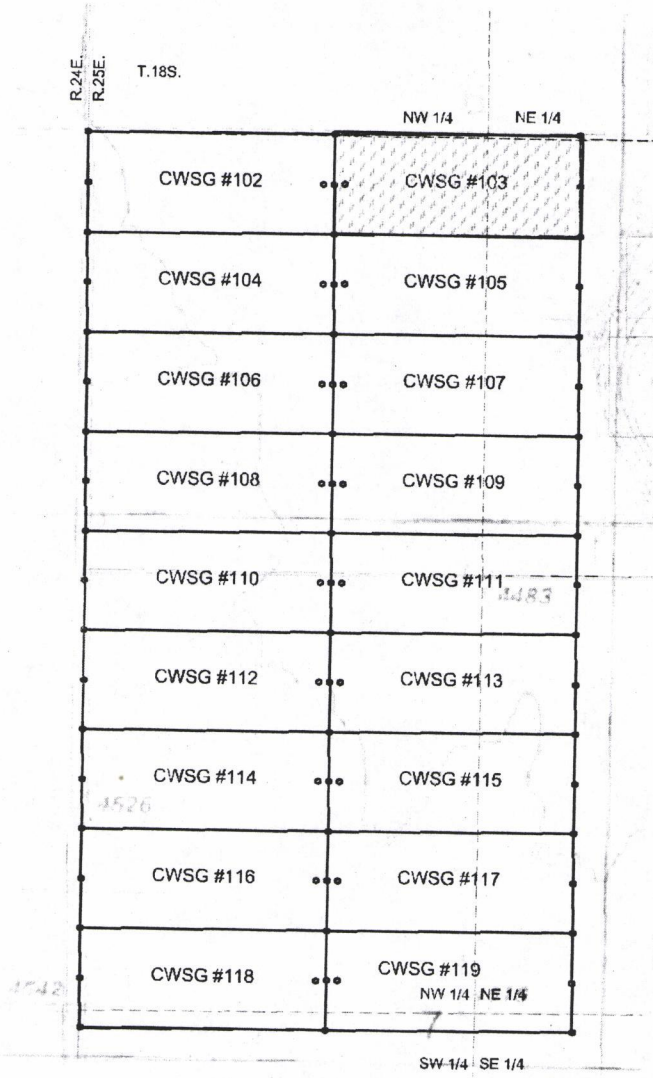
AMC 445089

When Filed Return To:
Commonwealth Silver & Gold
5210 E. Williams Circle
Suite 730
Tucson, AZ 85711

MINING CLAIM MAP

SCALE: 1" = 1500'

LODE (X) PLACER ()



PHOENIX, ARIZONA

2011 JUL 18 P 1:17

RECEIVED
 BLM AZ STATE OFFICE

AMC 445089

1. The above map depicts the CWSG 103 mining claim, which is located in Section (s) 6 Township 18 South, Range 16E, Gila and Salt River Meridian, Cochise County, Arizona.
2. The types of corner and end center monuments and location monument used are as follows: 2"X2"X5' WOOD POSTS.
3. The bearings in degrees between claim corners are: North South lines run N0°40'W and East West lines run N89°20'E.
4. All claims in this block are contiguous.


When Filed Return To:

Commonwealth Silver & Gold
5210 E. Williams Circle
Suite 730
Tucson, AZ 85711

AMENDED LOCATION NOTICE FOR LODE MINING CLAIM

NOTICE IS HEREBY GIVEN that the CWSG #104 lode mining claim
AMC445090 Cochise County Sequence #2017-14491 is amended
as follows:

By: **Commonwealth Silver & Gold**
5210 E. Williams Circle
Suite 730
Tucson, AZ 85711



The general course of this claim is EAST TO WEST and it is situated in the Pearce Mining Districts, COCHISE County, Arizona. This claim is 1500 feet long and 600 feet wide constituting 300 feet on each side of the centerline. This claim runs from the location monument on the centerline on which this location notice is posted approximately 20 feet in a(n) EASTERLY direction to the EAST end line and 1480 feet in a(n) WESTERLY direction to the WEST end line. This claim is marked by six monuments, one at each corner and one at the center of each end line of the claim.

The location monument on which this notice is posted is situated within Section 6, Township 18 SOUTH, Range 25 EAST, from the Gila and Salt River Meridian, and this claim encompasses portions of the following quarter section(s), Township(s) and Range (s) SW 1/4 of SECTION 6, T. 18 S., R. 25 E., from the Gila and Salt River Meridian, Arizona.

The locality of this claim with reference to some natural object or permanent monument and additional information (if any) concerning its locality are as follows: THE NORTHEAST CORNER of the claim is located 1500 feet EAST and 600 feet SOUTH from the WEST 1/4 Corner of Section 6, T. 18 S., R. 25 E., from the Gila and Salt River Meridian, COCHISE COUNTY, AZ.

DATED AND POSTED on the ground this 14 day of July, 20 17.

Commonwealth Silver & Gold

BY: [Signature]

AGENT: Darling Geomatics

9040 South Rita Road, Suite 2350

Tucson, AZ 85747

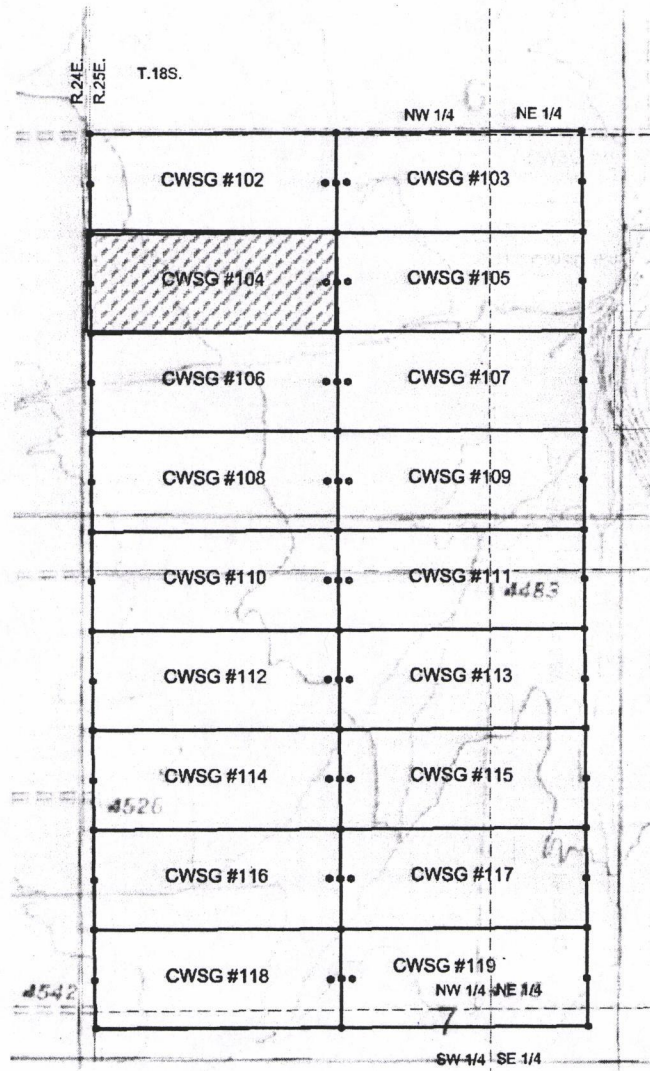
AMC445090

When Filed Return To:
Commonwealth Silver & Gold
5210 E. Williams Circle
Suite 730
Tucson, AZ 85711

MINING CLAIM MAP

SCALE: 1" = 1500'

LODE (X) PLACER ()



RECEIVED
MAY 15 P 1:35
PHOENIX, ARIZONA

Amc 445090

1. The above map depicts the CWSG #104 mining claim, which is located in Section (s) 6 Township 18 South, Range 25E, Gila and Salt River Meridian, Cochise County, Arizona.
2. The types of corner and end center monuments and location monument used are as follows: 2"X2"X5' WOOD POSTS.
3. The bearings in degrees between claim corners are: North South lines run N0°40'W and East West lines run N89°20'E.
4. All claims in this block are contiguous.

When Filed Return To:
Commonwealth Silver & Gold
5210 E. Williams Circle
Suite 730
Tucson, AZ 85711

LOCATION NOTICE FOR LODE MINING CLAIM

NOTICE IS HEREBY GIVEN that the CWSG #104 lode mining claim has been located

By: **Commonwealth Silver & Gold**
5210 E. Williams Circle
Suite 730
Tucson, AZ 85711

RECEIVED
BLM AZ STATE OFFICE
2017 JUL 18 P 1:17
PHOENIX, ARIZONA
BLM
Date
Stamp

The general course of this claim is EAST TO WEST and it is situated in the Pearce Mining Districts, COCHISE County, Arizona. This claim is 1500 feet long and 600 feet wide constituting 300 feet on each side of the centerline. This claim runs from the location monument on the centerline on which this location notice is posted approximately 20 feet in a(n) EASTERLY direction to the EAST end line and 1480 feet in a(n) WESTERLY direction to the WEST end line. This claim is marked by six monuments, one at each corner and one at the center of each end line of the claim.

The location monument on which this notice is posted is situated within Section 6, Township 18 SOUTH, Range 25 EAST, from the Gila and Salt River Meridian, and this claim encompasses portions of the following quarter section(s), Township(s) and Range (s) SW 1/4 of SECTION 6, T. 18 S., R. 25 E., from the Gila and Salt River Meridian, Arizona.

The locality of this claim with reference to some natural object or permanent monument and additional information (if any) concerning its locality are as follows: THE NORTHEAST CORNER of the claim is located 1500 feet EAST and 600 feet SOUTH from the WEST 1/4 Corner of Section 6, T. 18 S., R. 25 E., from the Gila and Salt River Meridian, COCHISE COUNTY, AZ.

DATED AND POSTED on the ground this 14 day of July, 20 17.

WITNESS: [Signature]

1077615 US LLC
BY: [Signature]

AGENT: Darling Geomatics
9040 South Rita Road, Suite 2350
Tucson, AZ 85747

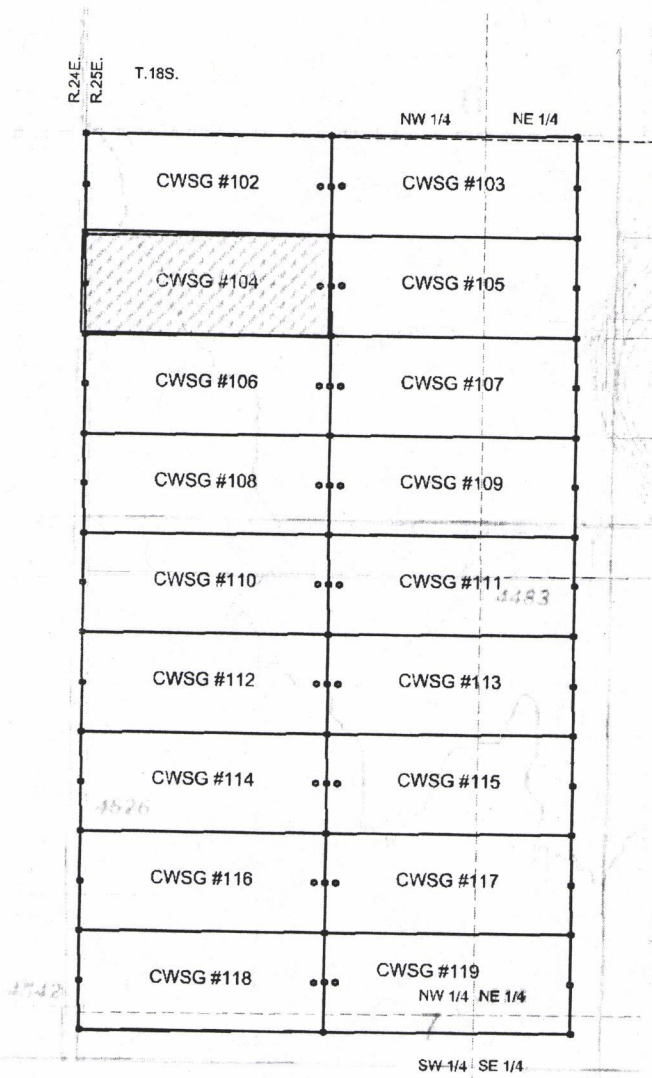
AMC445090

When Filed Return To:
Commonwealth Silver & Gold
5210 E. Williams Circle
Suite 730
Tucson, AZ 85711

MINING CLAIM MAP

SCALE: 1" = 1500'

LODE (X) PLACER ()



RECEIVED
 BLM AZ STATE OFFICE
 PHOENIX, ARIZONA
 2011 JUL 18 P 1:17

AMC 445090


1. The above map depicts the CWSG #104 mining claim, which is located in Section (s) 6 Township 18 South, Range 16E, Gila and Salt River Meridian, Cochise County, Arizona.
2. The types of corner and end center monuments and location monument used are as follows: 2"X2"X5' WOOD POSTS.
3. The bearings in degrees between claim corners are: North South lines run N0°40'W and East West lines run N89°20'E.
4. All claims in this block are contiguous.

When Filed Return To:
Commonwealth Silver & Gold
5210 E. Williams Circle
Suite 730
Tucson, AZ 85711

AMENDED LOCATION NOTICE FOR LODE MINING CLAIM

NOTICE IS HEREBY GIVEN that the CWSG 105 lode mining claim
AMC445091 Cochise County Sequence #2017-14492 is amended
as follows:

By: **Commonwealth Silver & Gold**
5210 E. Williams Circle
Suite 730
Tucson, AZ 85711



The general course of this claim is WEST TO EAST and it is situated in the Pearce Mining Districts, COCHISE County, Arizona. This claim is 1500 feet long and 600 feet wide constituting 300 feet on each side of the centerline. This claim runs from the location monument on the centerline on which this location notice is posted approximately 20 feet in a(n) WESTERLY direction to the WEST end line and 1480 feet in a(n) EASTERLY direction to the EAST end line. This claim is marked by six monuments, one at each corner and one at the center of each end line of the claim. The location monument on which this notice is posted is situated within Section 6, Township 18 SOUTH, Range 25 EAST, from the Gila and Salt River Meridian, and this claim encompasses portions of the following quarter section(s), Township(s) and Range (s) SW 1/4 and SE 1/4 of SECTION 6, T. 18 S., R. 25 E., from the Gila and Salt River Meridian, Arizona. The locality of this claim with reference to some natural object or permanent monument and additional information (if any) concerning its locality are as follows: THE NORTHEAST CORNER of the claim is located 3000 feet EAST and 600 feet SOUTH from the WEST 1/4 Corner of Section 6, T. 18 S., R. 25 E., from the Gila and Salt River Meridian, COCHISE COUNTY, AZ.

DATED AND POSTED on the ground this 14 day of July, 20 17.

Commonwealth Silver & Gold

BY: Richard D. Darling
AGENT: Darling Geomatics

9040 South Rita Road, Suite 2350
Tucson, AZ 85747

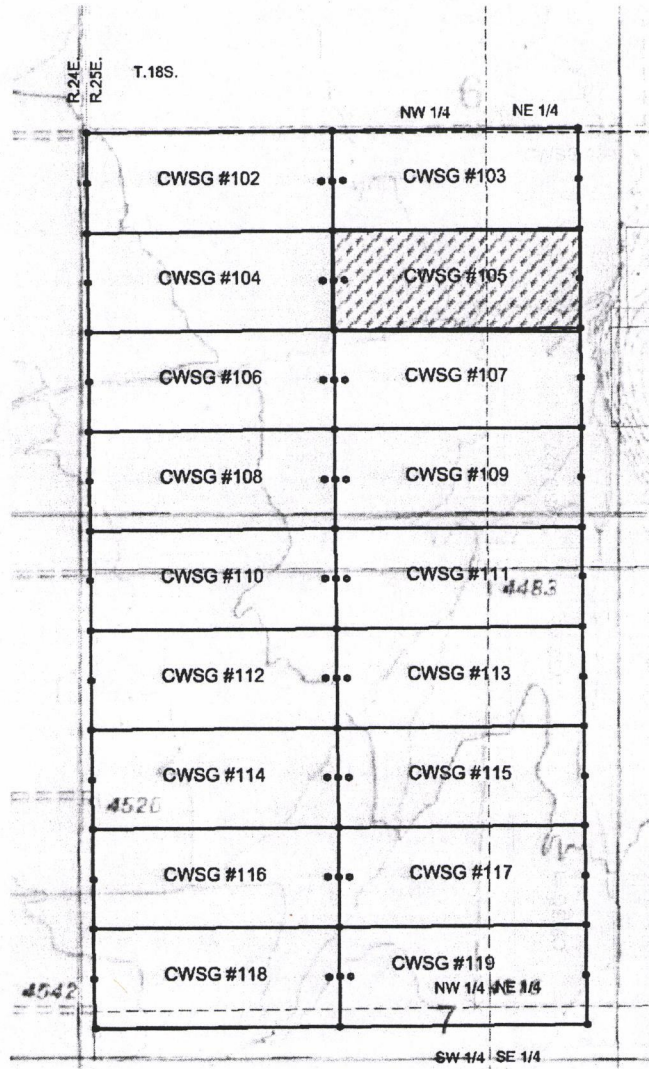
AMC445091

When Filed Return To:
Commonwealth Silver & Gold
 5210 E. Williams Circle
 Suite 730
 Tucson, AZ 85711

MINING CLAIM MAP

SCALE: 1" = 1500'

LODE (X) PLACER ()



PHOENIX, ARIZONA
 2010 MAY 15 P 1:35

Am445091

1. The above map depicts the CWSG 105 mining claim, which is located in Section (s) 6 Township 18 South, Range 25E, Gila and Salt River Meridian, Cochise County, Arizona.
2. The types of corner and end center monuments and location monument used are as follows: 2"X2"X5' WOOD POSTS.
3. The bearings in degrees between claim corners are: North South lines run N0°40'W and East West lines run N89°20'E.
4. All claims in this block are contiguous.

When Filed Return To:
Commonwealth Silver & Gold
5210 E. Williams Circle
Suite 730
Tucson, AZ 85711

LOCATION NOTICE FOR LODE MINING CLAIM

NOTICE IS HEREBY GIVEN that the CWSG 105 lode mining claim has been located

By: **Commonwealth Silver & Gold**
5210 E. Williams Circle
Suite 730
Tucson, AZ 85711

RECEIVED
BLM AZ STATE OFFICE
2017 JUL 18 P 1:17
PHOENIX, ARIZONA
BLM
Date
Stamp

The general course of this claim is WEST TO EAST and it is situated in the Pearce Mining Districts, COCHISE County, Arizona. This claim is 1500 feet long and 600 feet wide constituting 300 feet on each side of the centerline. This claim runs from the location monument on the centerline on which this location notice is posted approximately 20 feet in a(n) WESTERLY direction to the WEST end line and 1480 feet in a(n) EASTERLY direction to the EAST end line. This claim is marked by six monuments, one at each corner and one at the center of each end line of the claim. The location monument on which this notice is posted is situated within Section 6, Township 18 SOUTH, Range 25 EAST, from the Gila and Salt River Meridian, and this claim encompasses portions of the following quarter section(s), Township(s) and Range (s) SW 1/4 and SE 1/4 of SECTION 6, T. 18 S., R. 25 E., from the Gila and Salt River Meridian, Arizona. The locality of this claim with reference to some natural object or permanent monument and additional information (if any) concerning its locality are as follows: THE NORTHEAST CORNER of the claim is located 3000 feet EAST and 600 feet SOUTH from the NORTHWEST Corner of Section 6, T. 18 S., R. 25 E., from the Gila and Salt River Meridian, COCHISE COUNTY, AZ.

DATED AND POSTED on the ground this 14 day of July, 20 17.

1077615 US LLC

WITNESS:

[Handwritten signature]

BY:

[Handwritten signature]

AGENT: Darling Geomatics

9040 South Rita Road, Suite 2350

Tucson, AZ 85747

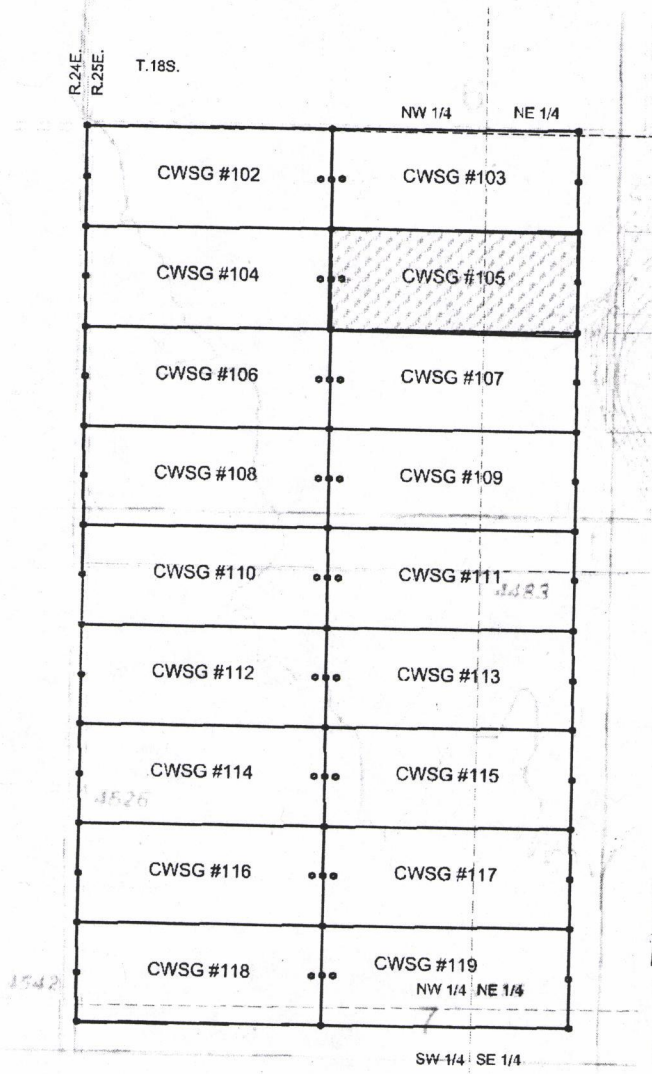
AMC445091

When Filed Return To:
Commonwealth Silver & Gold
5210 E. Williams Circle
Suite 730
Tucson, AZ 85711

MINING CLAIM MAP

SCALE: 1" = 1500'

LODE (X) PLACER ()



PHOENIX, ARIZONA

2011 JUL 18 P 1:17

RECEIVED
 BLM AZ STATE OFFICE

AMC445091


1. The above map depicts the CWSG 105 mining claim, which is located in Section (s) 6 Township 18 South, Range 16E, Gila and Salt River Meridian, Cochise County, Arizona.
2. The types of corner and end center monuments and location monument used are as follows: 2"X2"X5' WOOD POSTS.
3. The bearings in degrees between claim corners are: North South lines run N0°40'W and East West lines run N89°20'E.
4. All claims in this block are contiguous.

When Filed Return To:
Commonwealth Silver & Gold
5210 E. Williams Circle
Suite 730
Tucson, AZ 85711

AMENDED LOCATION NOTICE FOR LODE MINING CLAIM

NOTICE IS HEREBY GIVEN that the CWSG #106 lode mining claim
AMC445092 Cochise County Sequence #2017-14493 is amended
as follows:

By: **Commonwealth Silver & Gold**
5210 E. Williams Circle
Suite 730
Tucson, AZ 85711



The general course of this claim is EAST TO WEST and it is situated in the Pearce Mining Districts, COCHISE County, Arizona. This claim is 1500 feet long and 600 feet wide constituting 300 feet on each side of the centerline. This claim runs from the location monument on the centerline on which this location notice is posted approximately 20 feet in a(n) EASTERLY direction to the EAST end line and 1480 feet in a(n) WESTERLY direction to the WEST end line. This claim is marked by six monuments, one at each corner and one at the center of each end line of the claim. The location monument on which this notice is posted is situated within Section 6, Township 18 SOUTH, Range 25 EAST, from the Gila and Salt River Meridian, and this claim encompasses portions of the following quarter section(s), Township(s) and Range (s) SW 1/4 of SECTION 6, T. 18 S., R. 25 E., from the Gila and Salt River Meridian, Arizona.

The locality of this claim with reference to some natural object or permanent monument and additional information (if any) concerning its locality are as follows: THE NORTHEAST CORNER of the claim is located 1500 feet EAST and 1200 feet SOUTH from the WEST 1/4 Corner of Section 6, T. 18 S., R. 25 E., from the Gila and Salt River Meridian, COCHISE COUNTY, AZ.

DATED AND POSTED on the ground this 14 day of July, 2017.

Commonwealth Silver & Gold
BY: Samuel D. Darling
AGENT: Darling Geomatics
9040 South Rita Road, Suite 2350
Tucson, AZ 85747

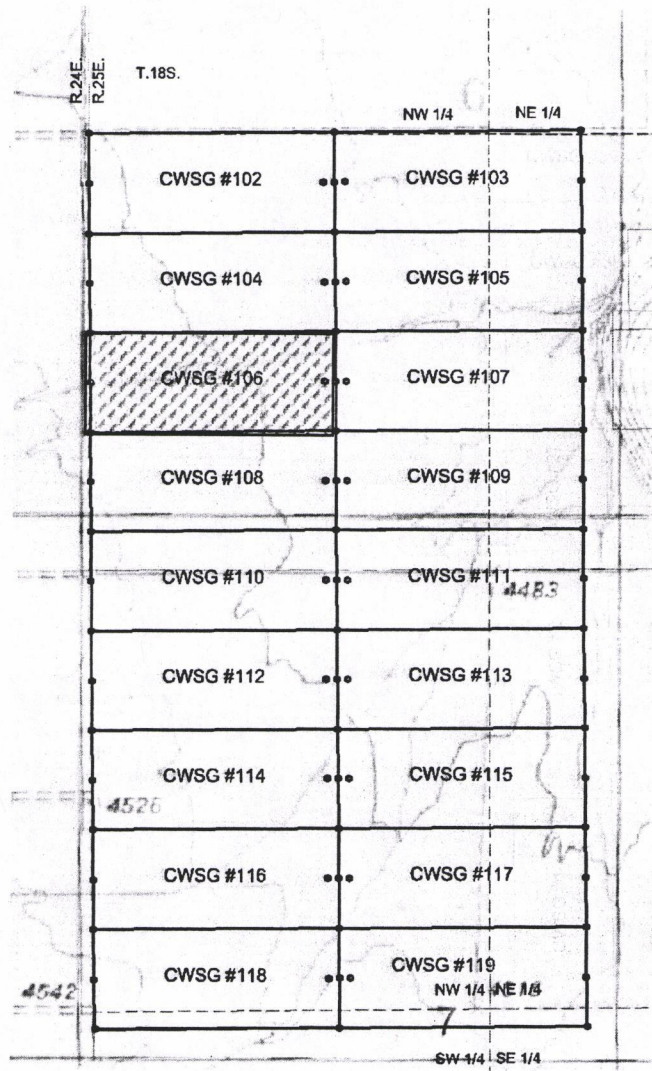
AMC 445092

When Filed Return To:
Commonwealth Silver & Gold
5210 E. Williams Circle
Suite 730
Tucson, AZ 85711

MINING CLAIM MAP

SCALE: 1" = 1500'

LODE (X) PLACER ()



RECORDED
2018 MAY 15 P 1:35
GILDA, ARIZONA

Amc 445092


1. The above map depicts the CWSG #106 mining claim, which is located in Section (s) 6 Township 18 South, Range 25E, Gila and Salt River Meridian, Cochise County, Arizona.
2. The types of corner and end center monuments and location monument used are as follows: 2"X2"X5' WOOD POSTS.
3. The bearings in degrees between claim corners are: North South lines run N0°40'W and East West lines run N89°20'E.
4. All claims in this block are contiguous.

When Filed Return To:
Commonwealth Silver & Gold
5210 E. Williams Circle
Suite 730
Tucson, AZ 85711

LOCATION NOTICE FOR LODE MINING CLAIM

NOTICE IS HEREBY GIVEN that the CWSG #106 lode mining claim has been located

By: **Commonwealth Silver & Gold**
5210 E. Williams Circle
Suite 730
Tucson, AZ 85711



The general course of this claim is EAST TO WEST and it is situated in the Pearce Mining Districts, COCHISE County, Arizona. This claim is 1500 feet long and 600 feet wide constituting 300 feet on each side of the centerline. This claim runs from the location monument on the centerline on which this location notice is posted approximately 20 feet in a(n) EASTERLY direction to the EAST end line and 1480 feet in a(n) WESTERLY direction to the WEST end line. This claim is marked by six monuments, one at each corner and one at the center of each end line of the claim.

The location monument on which this notice is posted is situated within Section 6, Township 18 SOUTH, Range 25 EAST, from the Gila and Salt River Meridian, and this claim encompasses portions of the following quarter section(s), Township(s) and Range (s) SW 1/4 of SECTION 6, T. 18 S., R. 25 E., from the Gila and Salt River Meridian, Arizona.

The locality of this claim with reference to some natural object or permanent monument and additional information (if any) concerning its locality are as follows: THE NORTHEAST CORNER of the claim is located 1500 feet EAST and 1200 feet SOUTH from the NORTHWEST Corner of Section 6, T. 18 S., R. 25 E., from the Gila and Salt River Meridian, COCHISE COUNTY, AZ.

DATED AND POSTED on the ground this 14 day of July, 2017.

1077615 US LLC

WITNESS:

BY:

AGENT: Darling Geomatics

9040 South Rita Road, Suite 2350

Tucson, AZ 85747

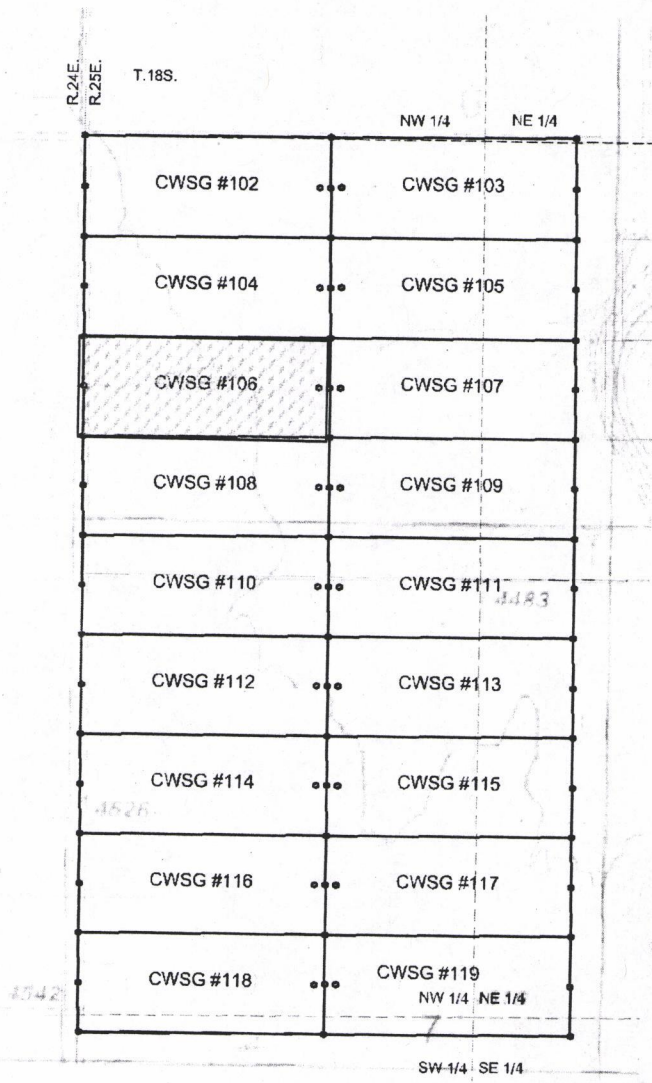
AMC445092

When Filed Return To:
Commonwealth Silver & Gold
5210 E. Williams Circle
Suite 730
Tucson, AZ 85711

MINING CLAIM MAP

SCALE: 1" = 1500'

LODE (X) PLACER ()



RECEIVED
BLM AZ STATE OFFICE
 2011 JUL 18 P 1:17
PHOENIX, ARIZONA

AMC 445092


1. The above map depicts the CWSG #106 mining claim, which is located in Section (s) 6 Township 18 South, Range 16E, Gila and Salt River Meridian, Cochise County, Arizona.
2. The types of corner and end center monuments and location monument used are as follows: 2"X2"X5' WOOD POSTS.
3. The bearings in degrees between claim corners are: North South lines run N0°40'W and East West lines run N89°20'E.
4. All claims in this block are contiguous.

When Filed Return To:
Commonwealth Silver & Gold
5210 E. Williams Circle
Suite 730
Tucson, AZ 85711

LOCATION NOTICE FOR LODE MINING CLAIM

NOTICE IS HEREBY GIVEN that the CWSG 107 lode mining claim
AMC445093 Cochise County Sequence #2017-14494 is amended
as follows:

By: **Commonwealth Silver & Gold**
5210 E. Williams Circle
Suite 730
Tucson, AZ 85711



The general course of this claim is WEST TO EAST and it is situated in the Pearce Mining Districts, COCHISE County, Arizona. This claim is 1500 feet long and 600 feet wide constituting 300 feet on each side of the centerline. This claim runs from the location monument on the centerline on which this location notice is posted approximately 20 feet in a(n) WESTERLY direction to the WEST end line and 1480 feet in a(n) EASTERLY direction to the EAST end line. This claim is marked by six monuments, one at each corner and one at the center of each end line of the claim. The location monument on which this notice is posted is situated within Section 6, Township 18 SOUTH, Range 25 EAST, from the Gila and Salt River Meridian, and this claim encompasses portions of the following quarter section(s), Township(s) and Range (s) SW 1/4 and SE 1/4 of SECTION 6, T. 18 S., R. 25 E., from the Gila and Salt River Meridian, Arizona. The locality of this claim with reference to some natural object or permanent monument and additional information (if any) concerning its locality are as follows: THE NORTHEAST CORNER of the claim is located 3000 feet EAST and 1200 feet SOUTH from the WEST 1/4 Corner of Section 6, T. 18 S., R. 25 E., from the Gila and Salt River Meridian, COCHISE COUNTY, AZ.

DATED AND POSTED on the ground this 14 day of July, 20 17.

Commonwealth Silver & Gold

BY: Richard A. Darling
AGENT: Darling Geomatics

9040 South Rita Road, Suite 2350
Tucson, AZ 85747

AMC445093

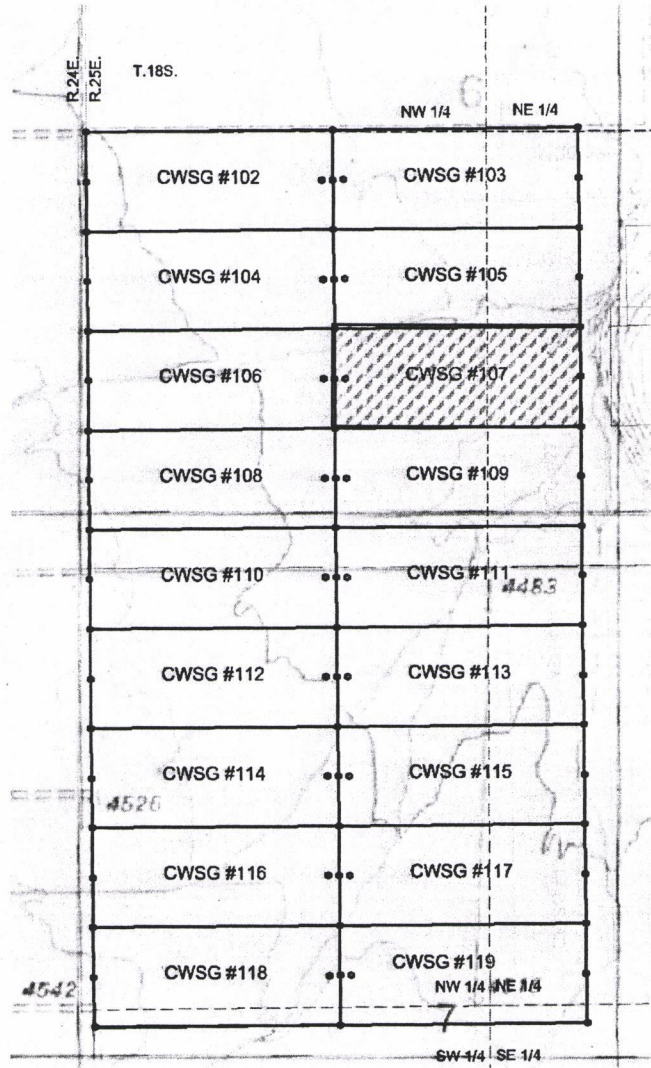
When Filed Return To:

Commonwealth Silver & Gold
5210 E. Williams Circle
Suite 730
Tucson, AZ 85711

MINING CLAIM MAP

SCALE: 1" = 1500'

LODE (X) PLACER ()




1. The above map depicts the CWGS 107 mining claim, which is located in Section (s) 6 Township 18 South, Range 25E, Gila and Salt River Meridian, Cochise County, Arizona.
2. The types of corner and end center monuments and location monument used are as follows: 2"X2"X5' WOOD POSTS.
3. The bearings in degrees between claim corners are: North South lines run N0°40'W and East West lines run N89°20'E.
4. All claims in this block are contiguous.

When Filed Return To:
Commonwealth Silver & Gold
5210 E. Williams Circle
Suite 730
Tucson, AZ 85711

LOCATION NOTICE FOR LODE MINING CLAIM

NOTICE IS HEREBY GIVEN that the CWSG 107 lode mining claim has been located

By: **Commonwealth Silver & Gold**
5210 E. Williams Circle
Suite 730
Tucson, AZ 85711



The general course of this claim is WEST TO EAST and it is situated in the Pearce Mining Districts, COCHISE County, Arizona. This claim is 1500 feet long and 600 feet wide constituting 300 feet on each side of the centerline. This claim runs from the location monument on the centerline on which this location notice is posted approximately 20 feet in a(n) WESTERLY direction to the WEST end line and 1480 feet in a(n) EASTERLY direction to the EAST end line. This claim is marked by six monuments, one at each corner and one at the center of each end line of the claim.

The location monument on which this notice is posted is situated within Section 6, Township 18 SOUTH, Range 25 EAST, from the Gila and Salt River Meridian, and this claim encompasses portions of the following quarter section(s), Township(s) and Range (s) SW 1/4 and SE 1/4 of SECTION 6, T. 18 S., R. 25 E., from the Gila and Salt River Meridian, Arizona.

The locality of this claim with reference to some natural object or permanent monument and additional information (if any) concerning its locality are as follows: THE NORTHEAST CORNER of the claim is located 3000 feet EAST and 1200 feet SOUTH from the NORTHWEST Corner of Section 6, T. 18 S., R. 25 E., from the Gila and Salt River Meridian, COCHISE COUNTY, AZ.

DATED AND POSTED on the ground this 14 day of July, 2017.

1077615 US LLC

WITNESS:

BY:

AGENT: Darling Geomatics

9040 South Rita Road, Suite 2350

Tucson, AZ 85747

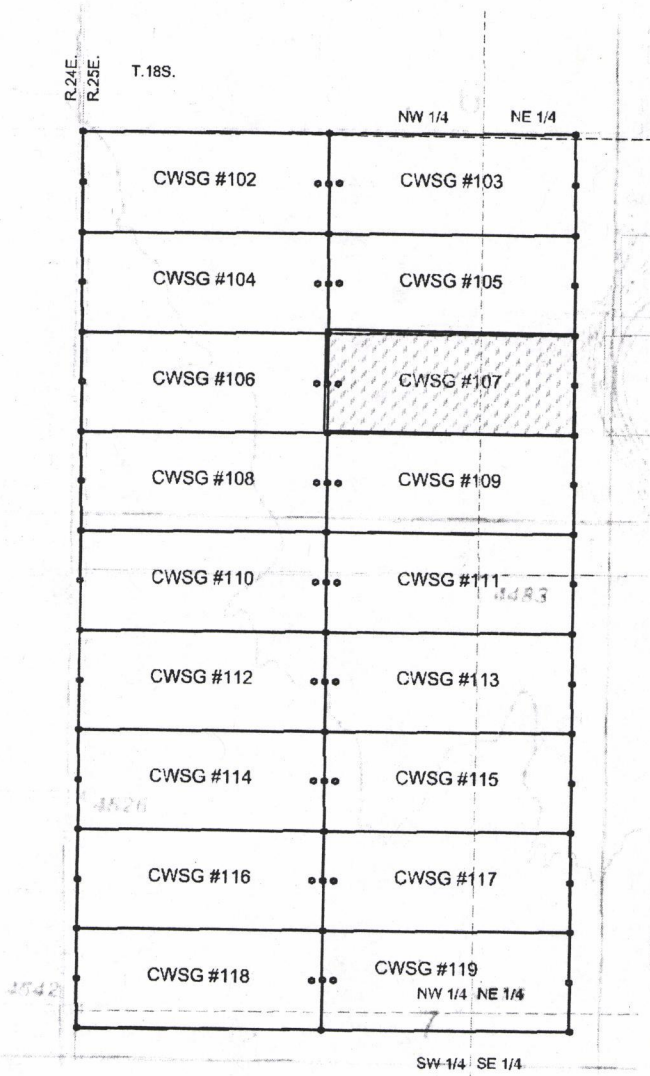
AMC445093

When Filed Return To:
Commonwealth Silver & Gold
5210 E. Williams Circle
Suite 730
Tucson, AZ 85711

MINING CLAIM MAP

SCALE: 1" = 1500'

LODE (X) PLACER ()



RECEIVED
 BLM AZ STATE OFFICE
 PHOENIX, ARIZONA
 2011 JUL 18 P 1:17

AMC 445093

1. The above map depicts the CWSG 107 mining claim, which is located in Section (s) 6 Township 18 South, Range 16E, Gila and Salt River Meridian, Cochise County, Arizona.
2. The types of corner and end center monuments and location monument used are as follows: 2"X2"X5' WOOD POSTS.
3. The bearings in degrees between claim corners are: North South lines run N0°40'W and East West lines run N89°20'E.
4. All claims in this block are contiguous.


When Filed Return To:

Commonwealth Silver & Gold
5210 E. Williams Circle
Suite 730
Tucson, AZ 85711

AMENDED LOCATION NOTICE FOR LODE MINING CLAIM

NOTICE IS HEREBY GIVEN that the CWSG #108 lode mining claim
AMC445094 Cochise County Sequence #2017-14495 is amended
as follows:

By: **Commonwealth Silver & Gold**
5210 E. Williams Circle
Suite 730
Tucson, AZ 85711



The general course of this claim is EAST TO WEST and it is situated in the Pearce Mining Districts, COCHISE County, Arizona. This claim is 1500 feet long and 600 feet wide constituting 300 feet on each side of the centerline. This claim runs from the location monument on the centerline on which this location notice is posted approximately 20 feet in a(n) EASTERLY direction to the EAST end line and 1480 feet in a(n) WESTERLY direction to the WEST end line. This claim is marked by six monuments, one at each corner and one at the center of each end line of the claim.

The location monument on which this notice is posted is situated within Section 6, Township 18 SOUTH, Range 25 EAST, from the Gila and Salt River Meridian, and this claim encompasses portions of the following quarter section(s), Township(s) and Range (s) SW 1/4 of SECTION 6, T. 18 S., R. 25 E., from the Gila and Salt River Meridian, Arizona.

The locality of this claim with reference to some natural object or permanent monument and additional information (if any) concerning its locality are as follows: THE NORTHEAST CORNER of the claim is located 1500 feet EAST and 1800 feet SOUTH from the WEST 1/4 Corner of Section 6, T. 18 S., R. 25 E., from the Gila and Salt River Meridian, COCHISE COUNTY, AZ.

DATED AND POSTED on the ground this 14 day of July, 20 17.

Commonwealth Silver & Gold

BY: [Signature]

AGENT: Darling Geomatics

9040 South Rita Road, Suite 2350

Tucson, AZ 85747

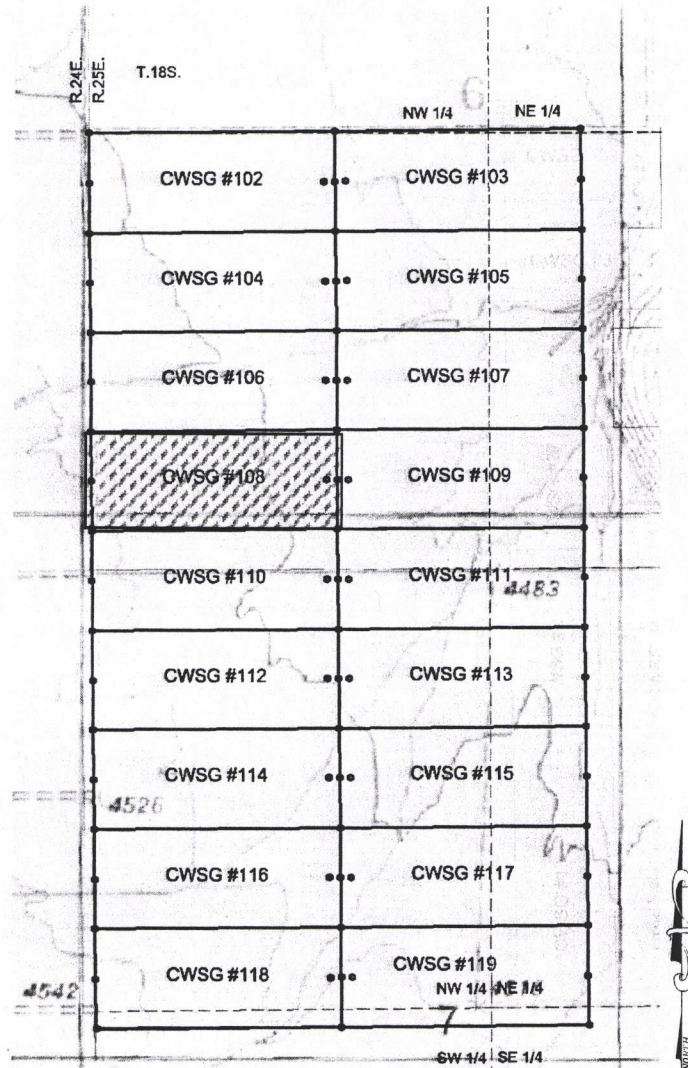
AMC 445094

When Filed Return To:
Commonwealth Silver & Gold
 5210 E. Williams Circle
 Suite 730
 Tucson, AZ 85711

MINING CLAIM MAP

SCALE: 1" = 1500'

LODE (X) PLACER ()



PHOENIX, ARIZONA
 2010 MAY 15 P 1:30
 RECEIVED

Amc445094

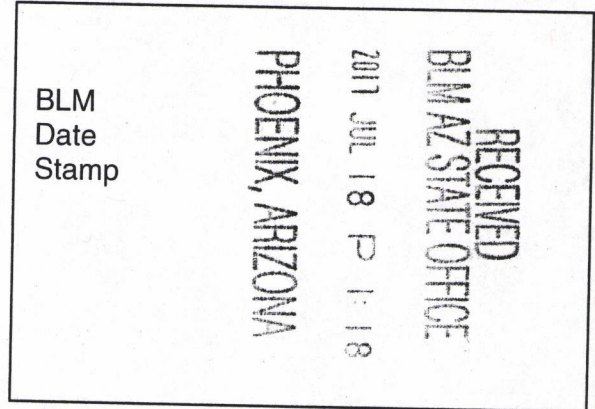
1. The above map depicts the CWSG #108 mining claim, which is located in Section (s) 6 Township 18 South, Range 25E, Gila and Salt River Meridian, Cochise County, Arizona.
2. The types of corner and end center monuments and location monument used are as follows: 2"X2"X5' WOOD POSTS.
3. The bearings in degrees between claim corners are: North South lines run N0°40'W and East West lines run N89°20'E.
4. All claims in this block are contiguous.

When Filed Return To:
Commonwealth Silver & Gold
5210 E. Williams Circle
Suite 730
Tucson, AZ 85711

LOCATION NOTICE FOR LODE MINING CLAIM

NOTICE IS HEREBY GIVEN that the CWSG #108 lode mining claim has been located

By: **Commonwealth Silver & Gold**
5210 E. Williams Circle
Suite 730
Tucson, AZ 85711



The general course of this claim is EAST TO WEST and it is situated in the Pearce Mining Districts, COCHISE County, Arizona. This claim is 1500 feet long and 600 feet wide constituting 300 feet on each side of the centerline. This claim runs from the location monument on the centerline on which this location notice is posted approximately 20 feet in a(n) EASTERLY direction to the EAST end line and 1480 feet in a(n) WESTERLY direction to the WEST end line. This claim is marked by six monuments, one at each corner and one at the center of each end line of the claim.

The location monument on which this notice is posted is situated within Section 6, Township 18 SOUTH, Range 25 EAST, from the Gila and Salt River Meridian, and this claim encompasses portions of the following quarter section(s), Township(s) and Range (s) SW 1/4 of SECTION 6, T. 18 S., R. 25 E., from the Gila and Salt River Meridian, Arizona.

The locality of this claim with reference to some natural object or permanent monument and additional information (if any) concerning its locality are as follows: THE NORTHEAST CORNER of the claim is located 1500 feet EAST and 1800 feet SOUTH from the WEST 1/4 Corner of Section 6, T. 18 S., R. 25 E., from the Gila and Salt River Meridian, COCHISE COUNTY, AZ.

DATED AND POSTED on the ground this 14 day of July, 2017.

1077615 US LLC

WITNESS:

BY:

AGENT: Darling Geomatics

9040 South Rita Road, Suite 2350

Tucson, AZ 85747

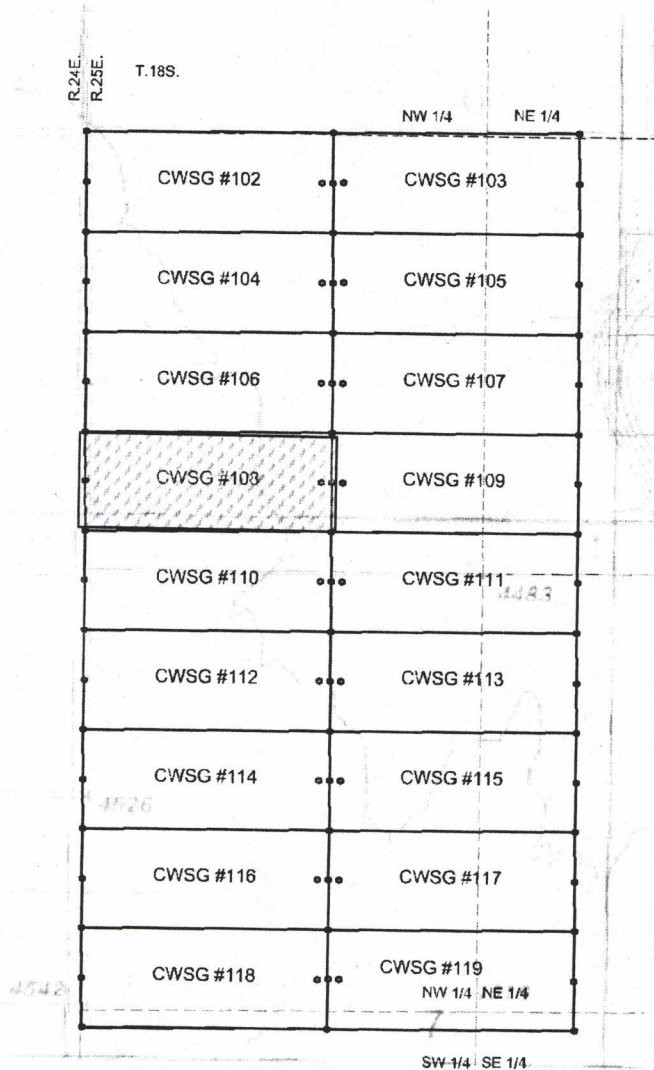
AMC445094

When Filed Return To:
Commonwealth Silver & Gold
5210 E. Williams Circle
Suite 730
Tucson, AZ 85711

MINING CLAIM MAP

SCALE: 1" = 1500'

LODE (X) PLACER ()



PHOENIX, ARIZONA

2011 JUL 18 P 1 18

RECEIVED
 BLM AZ STATE OFFICE

AMC 445094


1. The above map depicts the CWSG #108 mining claim, which is located in Section (s) 6 Township 18 South, Range 16E, Gila and Salt River Meridian, Cochise County, Arizona.
2. The types of corner and end center monuments and location monument used are as follows: 2"X2"X5' WOOD POSTS.
3. The bearings in degrees between claim corners are: North South lines run N0°40'W and East West lines run N89°20'E.
4. All claims in this block are contiguous.

When Filed Return To:
Commonwealth Silver & Gold
5210 E. Williams Circle
Suite 730
Tucson, AZ 85711

AMENDED LOCATION NOTICE FOR LODE MINING CLAIM

NOTICE IS HEREBY GIVEN that the CWSG 109 lode mining claim
AMC445095 Cochise County Sequence #2017-14496 is amended
as follows:

By: **Commonwealth Silver & Gold**
5210 E. Williams Circle
Suite 730
Tucson, AZ 85711



The general course of this claim is WEST TO EAST and it is situated in the Pearce Mining Districts, COCHISE County, Arizona. This claim is 1500 feet long and 600 feet wide constituting 300 feet on each side of the centerline. This claim runs from the location monument on the centerline on which this location notice is posted approximately 20 feet in a(n) WESTERLY direction to the WEST end line and 1480 feet in a(n) EASTERLY direction to the EAST end line. This claim is marked by six monuments, one at each corner and one at the center of each end line of the claim. The location monument on which this notice is posted is situated within Section 6, Township 18 SOUTH, Range 25 EAST, from the Gila and Salt River Meridian, and this claim encompasses portions of the following quarter section(s), Township(s) and Range (s) SW 1/4 and SE 1/4 of SECTION 6, T. 18 S., R. 25 E., from the Gila and Salt River Meridian, Arizona. The locality of this claim with reference to some natural object or permanent monument and additional information (if any) concerning its locality are as follows: THE NORTHEAST CORNER of the claim is located 3000 feet EAST and 1800 feet SOUTH from the WEST 1/4 Corner of Section 6, T. 18 S., R. 25 E., from the Gila and Salt River Meridian, COCHISE COUNTY, AZ.

DATED AND POSTED on the ground this 14 day of July, 20 17.

Commonwealth Silver & Gold

BY: *[Signature]*

AGENT: Darling Geomatics

9040 South Rita Road, Suite 2350

Tucson, AZ 85747

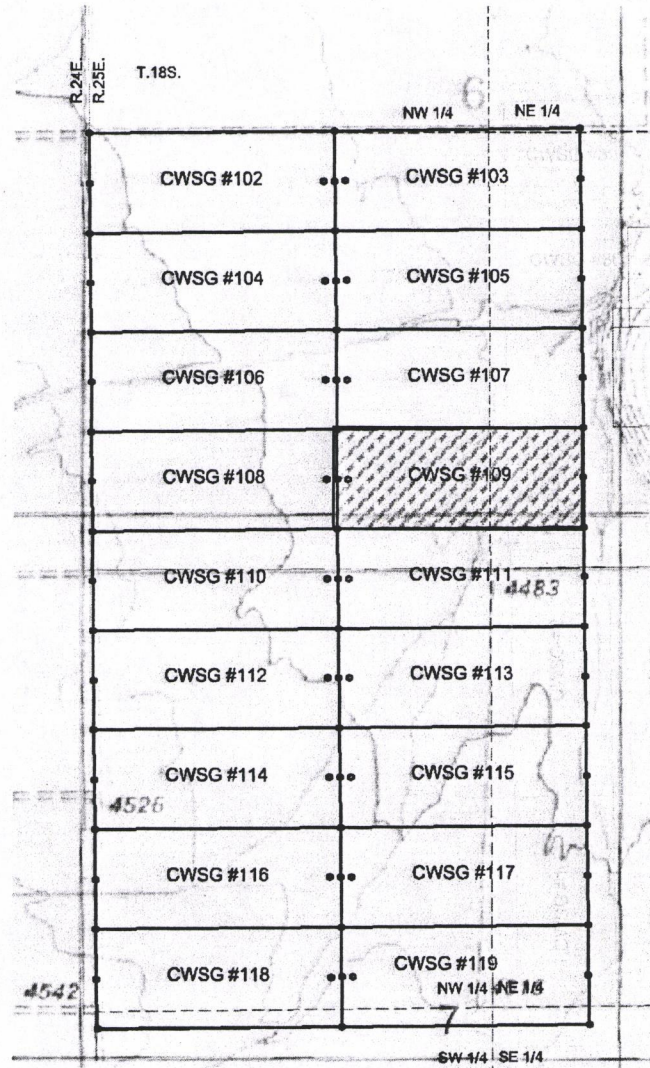
AMC445095

When Filed Return To:
Commonwealth Silver & Gold
5210 E. Williams Circle
Suite 730
Tucson, AZ 85711

MINING CLAIM MAP

SCALE: 1" = 1500'

LODE (X) PLACER ()



PHOENIX, ARIZONA

2010 MAY 15 P 1:36

RECEIVED

Amc 445095


1. The above map depicts the CWSG 109 mining claim, which is located in Section (s) 6 Township 18 South, Range 25E, Gila and Salt River Meridian, Cochise County, Arizona.
2. The types of corner and end center monuments and location monument used are as follows: 2"X2"X5' WOOD POSTS.
3. The bearings in degrees between claim corners are: North South lines run N0°40'W and East West lines run N89°20'E.
4. All claims in this block are contiguous.

When Filed Return To:
Commonwealth Silver & Gold
5210 E. Williams Circle
Suite 730
Tucson, AZ 85711

LOCATION NOTICE FOR LODE MINING CLAIM

NOTICE IS HEREBY GIVEN that the CWSG 109 lode mining claim has been located

By: **Commonwealth Silver & Gold**
5210 E. Williams Circle
Suite 730
Tucson, AZ 85711



The general course of this claim is WEST TO EAST and it is situated in the Pearce Mining Districts, COCHISE County, Arizona. This claim is 1500 feet long and 600 feet wide constituting 300 feet on each side of the centerline. This claim runs from the location monument on the centerline on which this location notice is posted approximately 20 feet in a(n) WESTERLY direction to the WEST end line and 1480 feet in a(n) EASTERLY direction to the EAST end line. This claim is marked by six monuments, one at each corner and one at the center of each end line of the claim. The location monument on which this notice is posted is situated within Section 6, Township 18 SOUTH, Range 25 EAST, from the Gila and Salt River Meridian, and this claim encompasses portions of the following quarter section(s), Township(s) and Range (s) SW 1/4 and SE 1/4 of SECTION 6, T. 18 S., R. 25 E., from the Gila and Salt River Meridian, Arizona. The locality of this claim with reference to some natural object or permanent monument and additional information (if any) concerning its locality are as follows: THE NORTHEAST CORNER of the claim is located 3000 feet EAST and 1800 feet SOUTH from the NORTHWEST Corner of Section 6, T. 18 S., R. 25 E., from the Gila and Salt River Meridian, COCHISE COUNTY, AZ.

DATED AND POSTED on the ground this 14 day of July, 2017.

1077615 US LLC

WITNESS:

BY:

AGENT: Darling Geomatics

9040 South Rita Road, Suite 2350

Tucson, AZ 85747

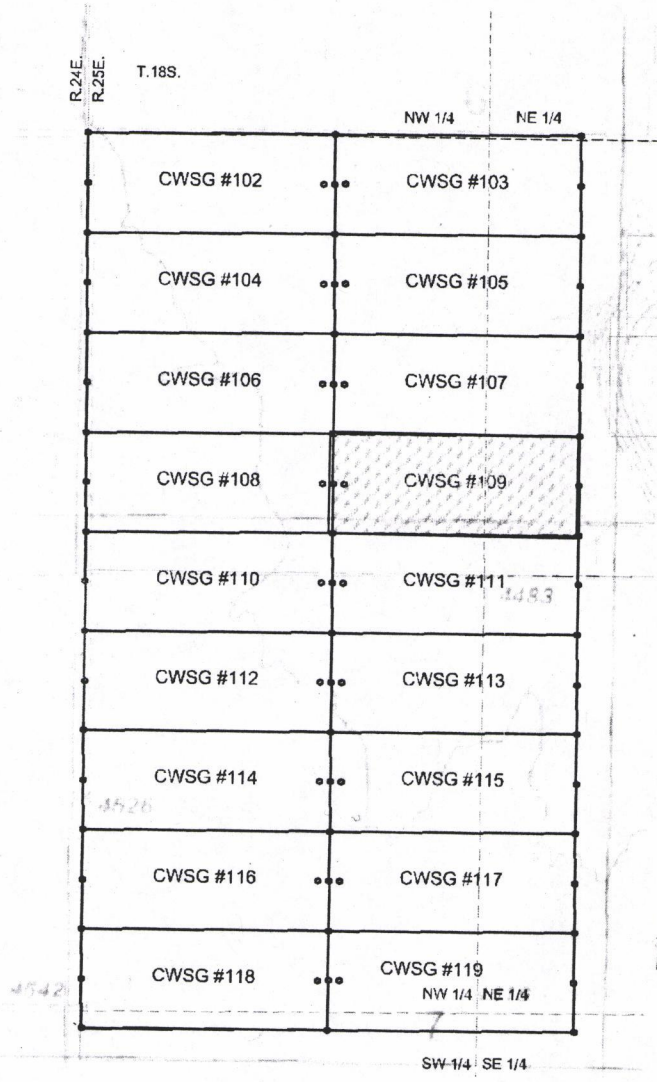
AMC445095

When Filed Return To:
Commonwealth Silver & Gold
5210 E. Williams Circle
Suite 730
Tucson, AZ 85711

MINING CLAIM MAP

SCALE: 1" = 1500'

LODE (X) PLACER ()



RECEIVED
 BLM AZ STATE OFFICE
 2011 JUL 18 P 1:18
 PHOENIX, ARIZONA

AH C 4 4 5 0 9 5

1. The above map depicts the CWSG 109 mining claim, which is located in Section (s) 6 Township 18 South, Range 16E, Gila and Salt River Meridian, Cochise County, Arizona.
2. The types of corner and end center monuments and location monument used are as follows: 2"X2"X5' WOOD POSTS.
3. The bearings in degrees between claim corners are: North South lines run N0°40'W and East West lines run N89°20'E.
4. All claims in this block are contiguous.


When Filed Return To:

Commonwealth Silver & Gold
5210 E. Williams Circle
Suite 730
Tucson, AZ 85711

AMENDED LOCATION NOTICE FOR LODE MINING CLAIM

NOTICE IS HEREBY GIVEN that the CWSG #110 lode mining claim
AMC445096 Cochise County Sequence #2017-14497 is amended
as follows:

By: **Commonwealth Silver & Gold**
5210 E. Williams Circle
Suite 730
Tucson, AZ 85711



The general course of this claim is EAST TO WEST and it is situated in the Pearce Mining Districts, COCHISE County, Arizona. This claim is 1500 feet long and 600 feet wide constituting 300 feet on each side of the centerline. This claim runs from the location monument on the centerline on which this location notice is posted approximately 20 feet in a(n) EASTERLY direction to the EAST end line and 1480 feet in a(n) WESTERLY direction to the WEST end line. This claim is marked by six monuments, one at each corner and one at the center of each end line of the claim.

The location monument on which this notice is posted is situated within Section 7, Township 18 SOUTH, Range 25 EAST, from the Gila and Salt River Meridian, and this claim encompasses portions of the following quarter section(s), Township(s) and Range(s) SW 1/4 of SECTION 6 and the NW 1/4 of SECTION 7, T. 18 S., R. 25 E., from the Gila and Salt River Meridian, Arizona.

The locality of this claim with reference to some natural object or permanent monument and additional information (if any) concerning its locality are as follows: THE NORTHEAST CORNER of the claim is located 1500 feet EAST and 2400 feet SOUTH from the WEST 1/4 Corner of Section 6, T. 18 S., R. 25 E., from the Gila and Salt River Meridian, COCHISE COUNTY, AZ.

DATED AND POSTED on the ground this 14 day of July, 20 17.

Commonwealth Silver & Gold

BY: [Signature]

AGENT: Darling Geomatics

9040 South Rita Road, Suite 2350

Tucson, AZ 85747

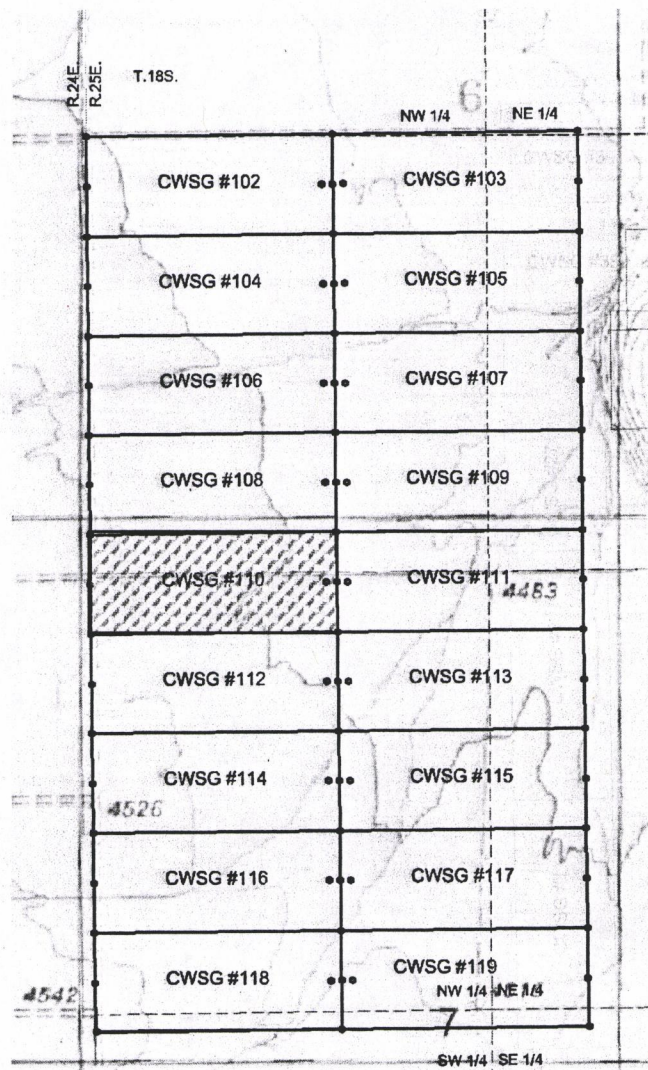
AMC445096

When Filed Return To:
Commonwealth Silver & Gold
5210 E. Williams Circle
Suite 730
Tucson, AZ 85711

MINING CLAIM MAP

SCALE: 1" = 1500'

LODE (X) PLACER ()



PHOENIX, ARIZONA
 2010 MAY 15 P 1:36
 DEPT. OF REVENUE

AMC 445096

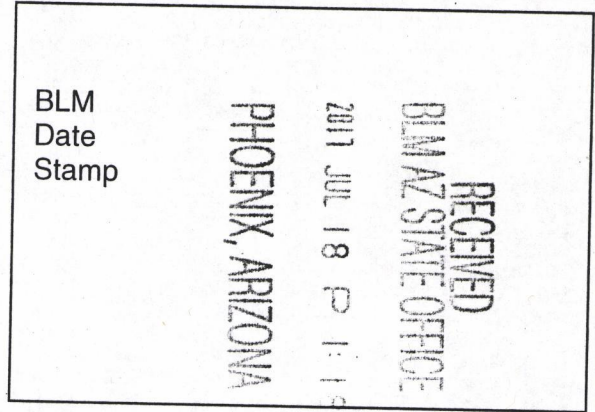
1. The above map depicts the CWSG #110 mining claim, which is located in Section(s) 6 and 7, Township 18 South, Range 25 E, Gila and Salt River Meridian, Cochise County, Arizona.
2. The types of corner and end center monuments and location monument used are as follows: 2"X2"X5' WOOD POSTS.
3. The bearings in degrees between claim corners are: North South lines run N0°40'W and East West lines run N89°20'E.
4. All claims in this block are contiguous.

When Filed Return To:
Commonwealth Silver & Gold
5210 E. Williams Circle
Suite 730
Tucson, AZ 85711

LOCATION NOTICE FOR LODE MINING CLAIM

NOTICE IS HEREBY GIVEN that the CWSG #110 lode mining claim has been located

By: **Commonwealth Silver & Gold**
5210 E. Williams Circle
Suite 730
Tucson, AZ 85711



The general course of this claim is EAST TO WEST and it is situated in the Pearce Mining Districts, COCHISE County, Arizona. This claim is 1500 feet long and 600 feet wide constituting 300 feet on each side of the centerline. This claim runs from the location monument on the centerline on which this location notice is posted approximately 20 feet in a(n) EASTERLY direction to the EAST end line and 1480 feet in a(n) WESTERLY direction to the WEST end line. This claim is marked by six monuments, one at each corner and one at the center of each end line of the claim.

The location monument on which this notice is posted is situated within Section 7, Township 18 SOUTH, Range 25 EAST, from the Gila and Salt River Meridian, and this claim encompasses portions of the following quarter section(s), Township(s) and Range(s) SW 1/4 of SECTION 6 and the NW 1/4 of SECTION 7, T. 18 S., R. 25 E., from the Gila and Salt River Meridian, Arizona.

The locality of this claim with reference to some natural object or permanent monument and additional information (if any) concerning its locality are as follows: THE NORTHEAST CORNER of the claim is located 1500 feet EAST and 2400 feet SOUTH from the WEST 1/4 Corner of Section 6, T. 18 S., R. 25 E., from the Gila and Salt River Meridian, COCHISE COUNTY, AZ.

DATED AND POSTED on the ground this 14 day of July, 2017.

WITNESS: [Signature]

1077615 US LLC

BY: [Signature]

AGENT: Darling Geomatics

9040 South Rita Road, Suite 2350

Tucson, AZ 85747

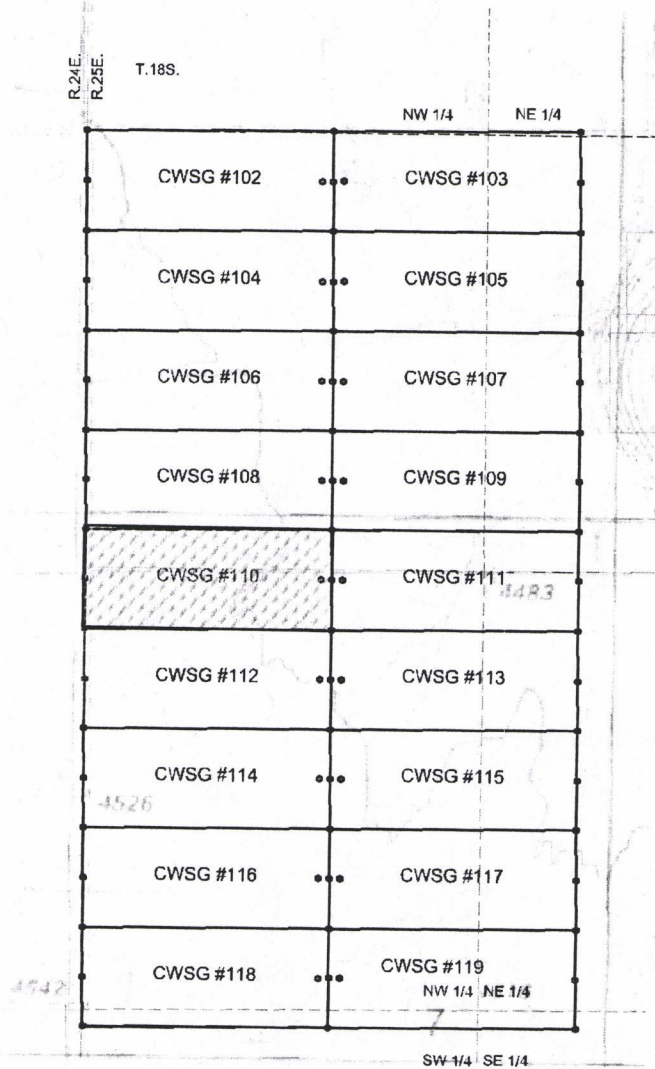
AMC445096

When Filed Return To:
Commonwealth Silver & Gold
5210 E. Williams Circle
Suite 730
Tucson, AZ 85711

MINING CLAIM MAP

SCALE: 1" = 1500'

LODE (X) PLACER ()



PHOENIX, ARIZONA

2011 JUL 18 P 1:19

RECEIVED
 BLM AZ STATE OFFICE

AMC 445096


1. The above map depicts the CWSG #110 mining claim, which is located in Section(s) 6 and 7, Township 18 South, Range 16E, Gila and Salt River Meridian, Cochise County, Arizona.
2. The types of corner and end center monuments and location monument used are as follows: 2"X2"X5' WOOD POSTS.
3. The bearings in degrees between claim corners are: North South lines run N0°40'W and East West lines run N89°20'E.
4. All claims in this block are contiguous.

When Filed Return To:
Commonwealth Silver & Gold
5210 E. Williams Circle
Suite 730
Tucson, AZ 85711

AMENDED LOCATION NOTICE FOR LODE MINING CLAIM

NOTICE IS HEREBY GIVEN that the CWSG 111 lode mining claim
AMC445097 Cochise County Sequence #2017-14498 is amended
as follows:

By: **Commonwealth Silver & Gold**
5210 E. Williams Circle
Suite 730
Tucson, AZ 85711



The general course of this claim is WEST TO EAST and it is situated in the Pearce Mining Districts, COCHISE County, Arizona. This claim is 1500 feet long and 600 feet wide constituting 300 feet on each side of the centerline. This claim runs from the location monument on the centerline on which this location notice is posted approximately 20 feet in a(n) WESTERLY direction to the WEST end line and 1480 feet in a(n) EASTERLY direction to the EAST end line. This claim is marked by six monuments, one at each corner and one at the center of each end line of the claim.

The location monument on which this notice is posted is situated within Section 7, Township 18 SOUTH, Range 25 EAST, from the Gila and Salt River Meridian, and this claim encompasses portions of the following quarter section(s), Township(s) and Range (s) SW 1/4 and SE 1/4 of SECTION 6, and the NE 1/4 and NW 1/4 of SECTION 7, T.18S., R.25E., from the Gila and Salt River Meridian, Arizona.

The locality of this claim with reference to some natural object or permanent monument and additional information (if any) concerning its locality are as follows: THE NORTHEAST CORNER of the claim is located 3000 feet EAST and 2400 feet SOUTH from the WEST 1/4 Corner of Section 6, T. 18 S., R. 25 E., from the Gila and Salt River Meridian, COCHISE COUNTY, AZ.

DATED AND POSTED on the ground this 14 day of July, 20 17.

Commonwealth Silver & Gold

BY: Richard A. Darling

AGENT: Darling Geomatics

9040 South Rita Road, Suite 2350

Tucson, AZ 85747

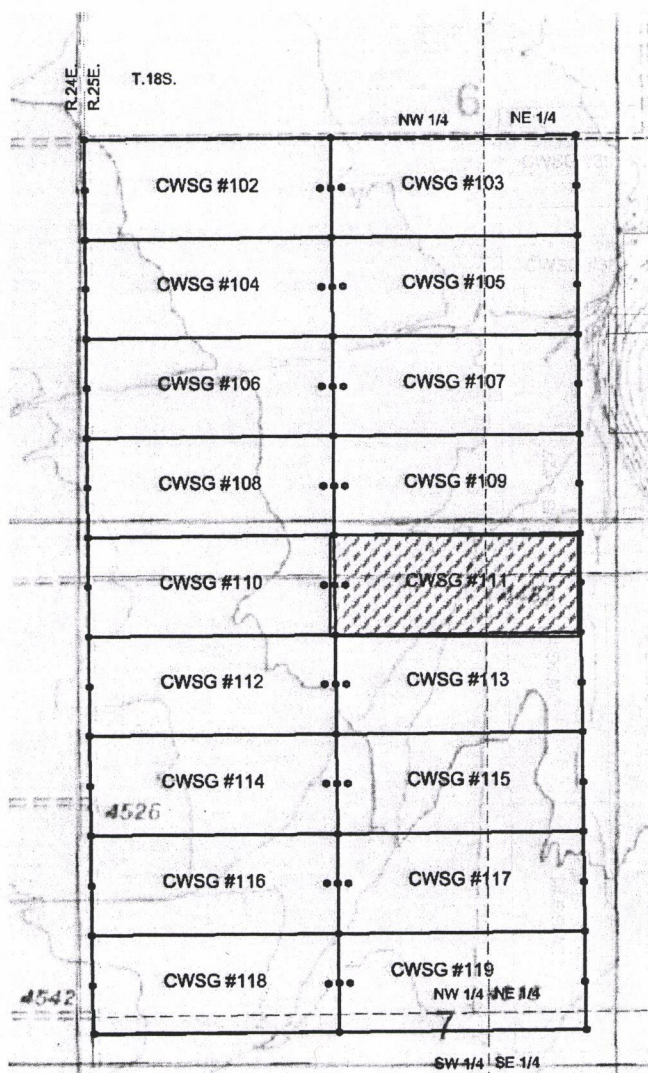
Amc445097

When Filed Return To:
Commonwealth Silver & Gold
5210 E. Williams Circle
Suite 730
Tucson, AZ 85711

MINING CLAIM MAP

SCALE: 1" = 1500'

LODE (X) PLACER ()



PHOENIX, ARIZONA
 2010 MAY 15 P 1:36
 DENIED FOR RECORDING

Rmc 445097

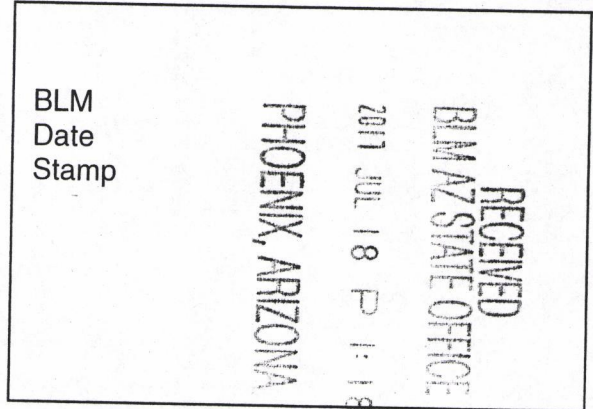
1. The above map depicts the CWGS 111 mining claim, which is located in Section (s) 6 and 7, Township 18 South, Range 25E, Gila and Salt River Meridian, Cochise County, Arizona.
2. The types of corner and end center monuments and location monument used are as follows: 2"X2"X5' WOOD POSTS.
3. The bearings in degrees between claim corners are: North South lines run N0°40'W and East West lines run N89°20'E.
4. All claims in this block are contiguous.

When Filed Return To:
Commonwealth Silver & Gold
5210 E. Williams Circle
Suite 730
Tucson, AZ 85711

LOCATION NOTICE FOR LODE MINING CLAIM

NOTICE IS HEREBY GIVEN that the CWSG 111 lode mining claim has been located

By: **Commonwealth Silver & Gold**
5210 E. Williams Circle
Suite 730
Tucson, AZ 85711



The general course of this claim is WEST TO EAST and it is situated in the Pearce Mining Districts, COCHISE County, Arizona. This claim is 1500 feet long and 600 feet wide constituting 300 feet on each side of the centerline. This claim runs from the location monument on the centerline on which this location notice is posted approximately 20 feet in a(n) WESTERLY direction to the WEST end line and 1480 feet in a(n) EASTERLY direction to the EAST end line. This claim is marked by six monuments, one at each corner and one at the center of each end line of the claim.

The location monument on which this notice is posted is situated within Section 7, Township 18 SOUTH, Range 25 EAST, from the Gila and Salt River Meridian, and this claim encompasses portions of the following quarter section(s), Township(s) and Range (s) SW 1/4 and SE 1/4 of SECTION 6, and the NE 1/4 and NW 1/4 of SECTION 7, T.18S., R.25E., from the Gila and Salt River Meridian, Arizona.

The locality of this claim with reference to some natural object or permanent monument and additional information (if any) concerning its locality are as follows: THE NORTHEAST CORNER of the claim is located 3000 feet EAST and 2400 feet SOUTH from the NORTHWEST Corner of Section 6, T. 18 S., R. 25 E., from the Gila and Salt River Meridian, COCHISE COUNTY, AZ.

DATED AND POSTED on the ground this 14 day of July, 2017.

WITNESS:

1077615 US LLC

BY:

AGENT: Darling Geomatics

9040 South Rita Road, Suite 2350

Tucson, AZ 85747

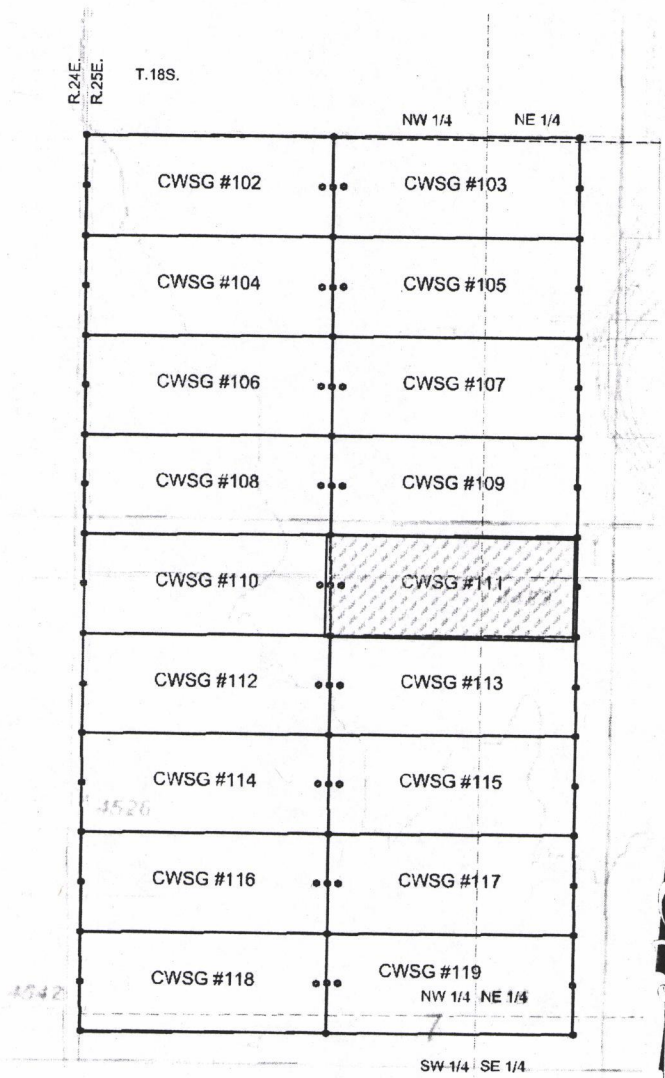
AMC445097

When Filed Return To:
Commonwealth Silver & Gold
5210 E. Williams Circle
Suite 730
Tucson, AZ 85711

MINING CLAIM MAP

SCALE: 1" = 1500'

LODE (X) PLACER ()



PHOENIX, ARIZONA

2011 JUL 18 P 1:18

RECEIVED
 BLM AZ STATE OFFICE

AMC 445097


1. The above map depicts the CWSG 111 mining claim, which is located in Section (s) 6 and 7, Township 18 South, Range 16E, Gila and Salt River Meridian, Cochise County, Arizona.
2. The types of corner and end center monuments and location monument used are as follows: 2"X2"X5' WOOD POSTS.
3. The bearings in degrees between claim corners are: North South lines run N0°40'W and East West lines run N89°20'E.
4. All claims in this block are contiguous.

When Filed Return To:
Commonwealth Silver & Gold
5210 E. Williams Circle
Suite 730
Tucson, AZ 85711

AMENDED LOCATION NOTICE FOR LODE MINING CLAIM

NOTICE IS HEREBY GIVEN that the CWSG #112 lode mining claim
AMC445098 Cochise County Sequence #2017-14499 is amended
as follows:

By: **Commonwealth Silver & Gold**
5210 E. Williams Circle
Suite 730
Tucson, AZ 85711



The general course of this claim is EAST TO WEST and it is situated in the Pearce Mining Districts, COCHISE County, Arizona. This claim is 1500 feet long and 600 feet wide constituting 300 feet on each side of the centerline. This claim runs from the location monument on the centerline on which this location notice is posted approximately 20 feet in a(n) EASTERLY direction to the EAST end line and 1480 feet in a(n) WESTERLY direction to the WEST end line. This claim is marked by six monuments, one at each corner and one at the center of each end line of the claim.

The location monument on which this notice is posted is situated within Section 7, Township 18 SOUTH, Range 25 EAST, from the Gila and Salt River Meridian, and this claim encompasses portions of the following quarter section(s), Township(s) and Range(s) NW 1/4 of SECTION 7, T. 18 S., R. 25 E., from the Gila and Salt River Meridian, Arizona.

The locality of this claim with reference to some natural object or permanent monument and additional information (if any) concerning its locality are as follows: THE NORTHEAST CORNER of the claim is located 1500 feet EAST and 3000 feet SOUTH from the WEST 1/4 Corner of Section 6, T. 18 S., R. 25 E., from the Gila and Salt River Meridian, COCHISE COUNTY, AZ.

DATED AND POSTED on the ground this 14 day of July, 20 17.

Commonwealth Silver & Gold

BY: Darling Geomatics

AGENT: Darling Geomatics

9040 South Rita Road, Suite 2350

Tucson, AZ 85747

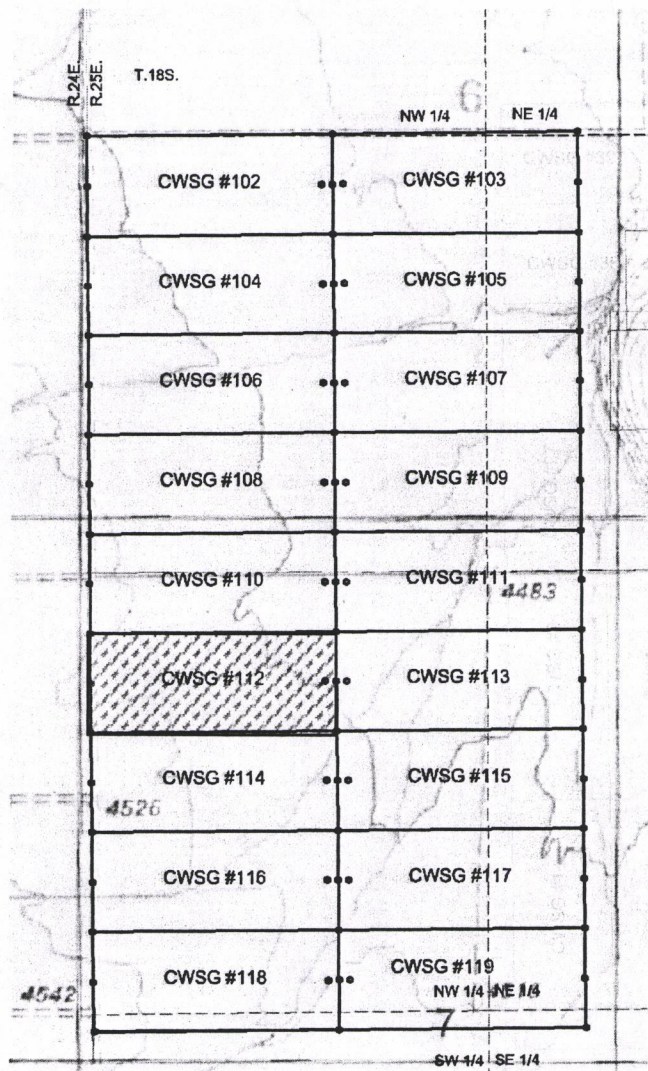
AMC445098

When Filed Return To:
Commonwealth Silver & Gold
5210 E. Williams Circle
Suite 730
Tucson, AZ 85711

MINING CLAIM MAP

SCALE: 1" = 1500'

LODE (X) PLACER ()



PHOENIX, ARIZONA

2010 MAY 15 P 1:36

DENY RECEIVED

Pmc445098

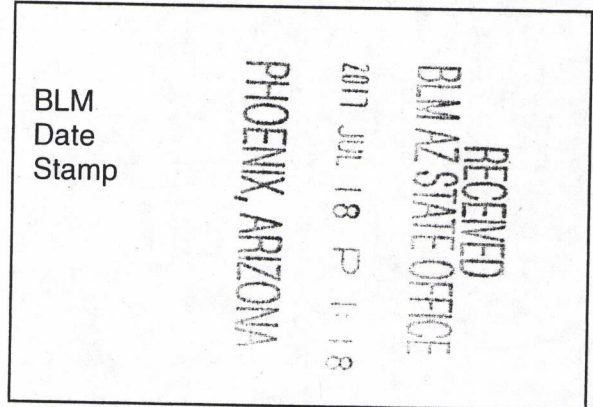
1. The above map depicts the CWGS #112 mining claim, which is located in Section(s) 7, Township 18 South, Range 25E, Gila and Salt River Meridian, Cochise County, Arizona.
2. The types of corner and end center monuments and location monument used are as follows: 2"X2"X5' WOOD POSTS.
3. The bearings in degrees between claim corners are: North South lines run N0°40'W and East West lines run N89°20'E.
4. All claims in this block are contiguous.

When Filed Return To:
Commonwealth Silver & Gold
5210 E. Williams Circle
Suite 730
Tucson, AZ 85711

LOCATION NOTICE FOR LODE MINING CLAIM

NOTICE IS HEREBY GIVEN that the CWSG #112 lode mining claim has been located

By: **Commonwealth Silver & Gold**
5210 E. Williams Circle
Suite 730
Tucson, AZ 85711



The general course of this claim is EAST TO WEST and it is situated in the Pearce Mining Districts, COCHISE County, Arizona. This claim is 1500 feet long and 600 feet wide constituting 300 feet on each side of the centerline. This claim runs from the location monument on the centerline on which this location notice is posted approximately 20 feet in a(n) EASTERLY direction to the EAST end line and 1480 feet in a(n) WESTERLY direction to the WEST end line. This claim is marked by six monuments, one at each corner and one at the center of each end line of the claim.

The location monument on which this notice is posted is situated within Section 7, Township 18 SOUTH, Range 25 EAST, from the Gila and Salt River Meridian, and this claim encompasses portions of the following quarter section(s), Township(s) and Range(s) NW 1/4 of SECTION 7, T. 18 S., R. 25 E., from the Gila and Salt River Meridian, Arizona.

The locality of this claim with reference to some natural object or permanent monument and additional information (if any) concerning its locality are as follows: THE NORTHEAST CORNER of the claim is located 1500 feet EAST and 3000 feet SOUTH from the WEST 1/4 Corner of Section 6, T. 18 S., R. 25 E., from the Gila and Salt River Meridian, COCHISE COUNTY, AZ.

DATED AND POSTED on the ground this 14 day of July, 20 17.

1077615 US LLC

WITNESS: [Signature]

BY: [Signature]

AGENT: Darling Geomatics
9040 South Rita Road, Suite 2350
Tucson, AZ 85747

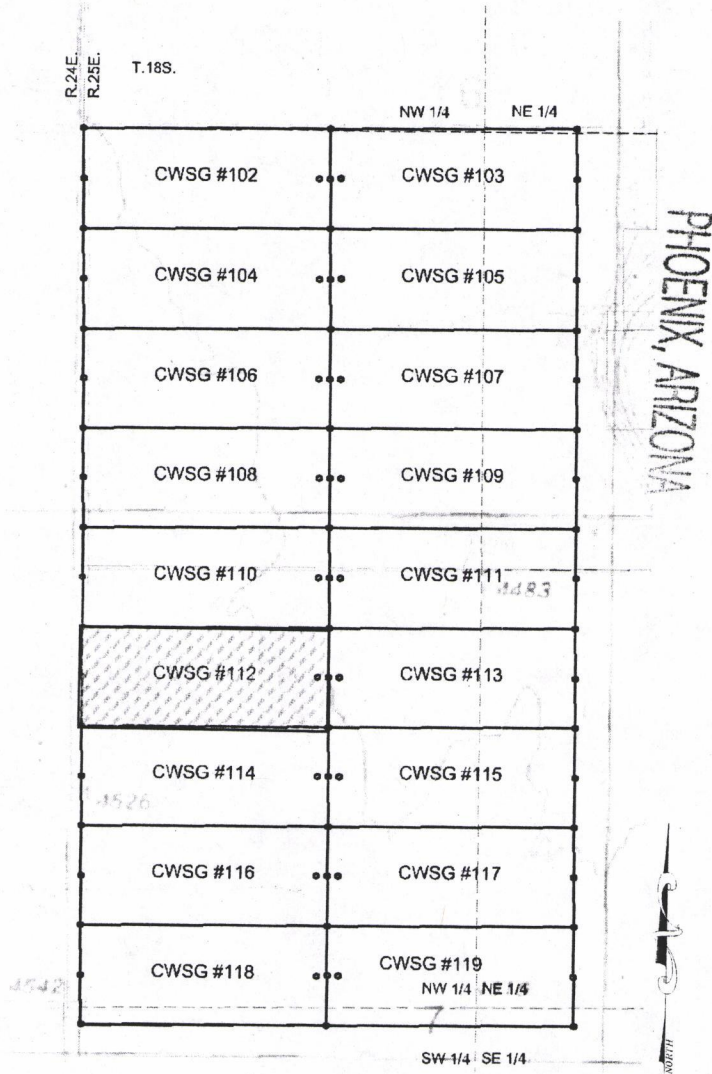
AMC445098

When Filed Return To:
Commonwealth Silver & Gold
5210 E. Williams Circle
Suite 730
Tucson, AZ 85711

MINING CLAIM MAP

SCALE: 1" = 1500'

LODE (X) PLACER ()



RECEIVED
 BLM AZ STATE OFFICE
 2017 JUL 18 P 1:18

AMC445098


1. The above map depicts the CWSG #112 mining claim, which is located in Section(s) 7, Township 18 South, Range 16E, Gila and Salt River Meridian, Cochise County, Arizona.
2. The types of corner and end center monuments and location monument used are as follows: 2"X2"X5' WOOD POSTS.
3. The bearings in degrees between claim corners are: North South lines run N0°40'W and East West lines run N89°20'E.
4. All claims in this block are contiguous.

When Filed Return To:
Commonwealth Silver & Gold
5210 E. Williams Circle
Suite 730
Tucson, AZ 85711

AMENDED LOCATION NOTICE FOR LODE MINING CLAIM

NOTICE IS HEREBY GIVEN that the CWSG 113 lode mining claim
AMC445099 Cochise County Sequence #2017-14500 is amended
as follows:

By: **Commonwealth Silver & Gold**
5210 E. Williams Circle
Suite 730
Tucson, AZ 85711



The general course of this claim is WEST TO EAST and it is situated in the Pearce Mining Districts, COCHISE County, Arizona. This claim is 1500 feet long and 600 feet wide constituting 300 feet on each side of the centerline. This claim runs from the location monument on the centerline on which this location notice is posted approximately 20 feet in a(n) WESTERLY direction to the WEST end line and 1480 feet in a(n) EASTERLY direction to the EAST end line. This claim is marked by six monuments, one at each corner and one at the center of each end line of the claim. The location monument on which this notice is posted is situated within Section 7, Township 18 SOUTH, Range 25 EAST, from the Gila and Salt River Meridian, and this claim encompasses portions of the following quarter section(s), Township(s) and Range (s) NE 1/4 and NW 1/4 of SECTION 7, T.18S., R.25E., from the Gila and Salt River Meridian, Arizona. The locality of this claim with reference to some natural object or permanent monument and additional information (if any) concerning its locality are as follows: THE NORTHEAST CORNER of the claim is located 3000 feet EAST and 3000 feet SOUTH from the WEST 1/4 Corner of Section 6, T. 18 S., R. 25 E., from the Gila and Salt River Meridian, COCHISE COUNTY, AZ.

DATED AND POSTED on the ground this 14 day of July, 20 17.

Commonwealth Silver & Gold

BY: *Richard A. Curtis*

AGENT: Darling Geomatics

9040 South Rita Road, Suite 2350

Tucson, AZ 85747

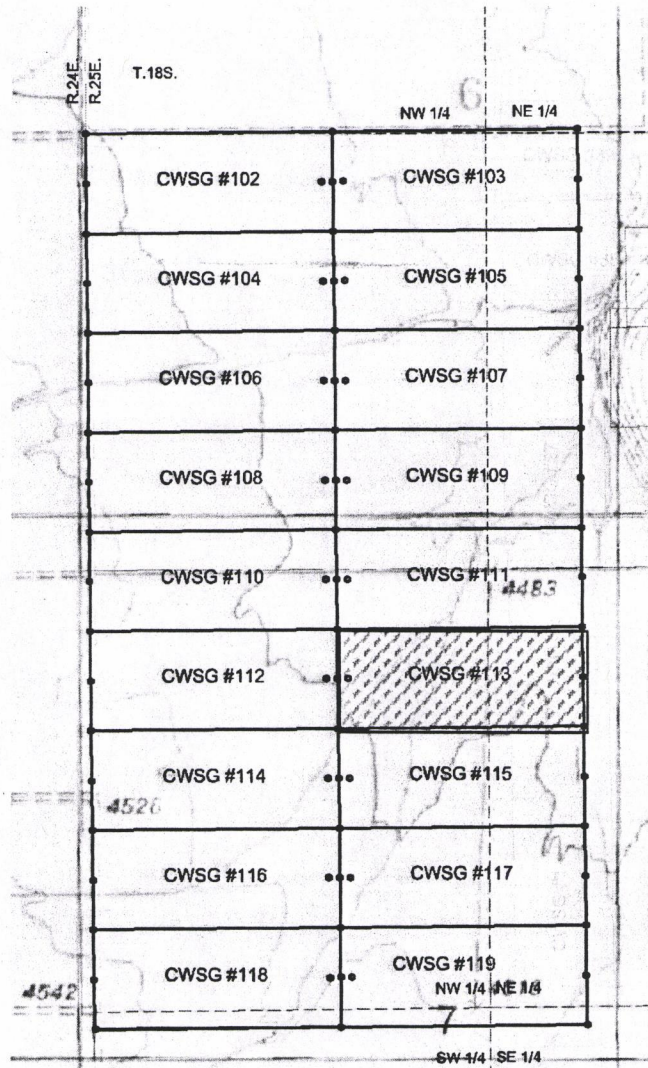
AMC 445099

When Filed Return To:
Commonwealth Silver & Gold
5210 E. Williams Circle
Suite 730
Tucson, AZ 85711

MINING CLAIM MAP

SCALE: 1" = 1500'

LODE (X) PLACER ()



PHOENIX, ARIZONA
2010 MAY 15 P 1:36
REC'D
AMC 445099

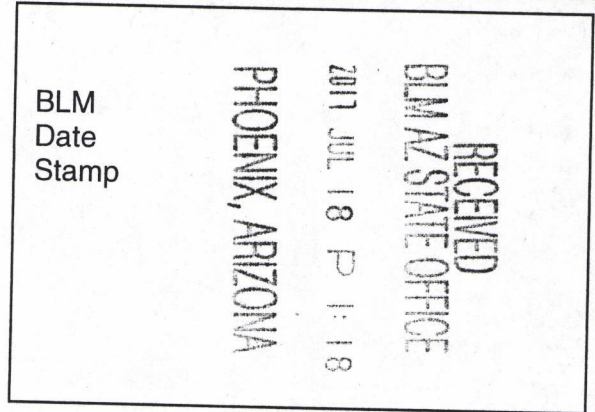
1. The above map depicts the CWSG 113 mining claim, which is located in Section (s) 7, Township 18 South, Range 25E, Gila and Salt River Meridian, Cochise County, Arizona.
2. The types of corner and end center monuments and location monument used are as follows: 2"X2"X5' WOOD POSTS.
3. The bearings in degrees between claim corners are: North South lines run N0°40'W and East West lines run N89°20'E.
4. All claims in this block are contiguous.

When Filed Return To:
Commonwealth Silver & Gold
5210 E. Williams Circle
Suite 730
Tucson, AZ 85711

LOCATION NOTICE FOR LODE MINING CLAIM

NOTICE IS HEREBY GIVEN that the CWSG 113 lode mining claim has been located

By: **Commonwealth Silver & Gold**
5210 E. Williams Circle
Suite 730
Tucson, AZ 85711



The general course of this claim is WEST TO EAST and it is situated in the Pearce Mining Districts, COCHISE County, Arizona. This claim is 1500 feet long and 600 feet wide constituting 300 feet on each side of the centerline. This claim runs from the location monument on the centerline on which this location notice is posted approximately 20 feet in a(n) WESTERLY direction to the WEST end line and 1480 feet in a(n) EASTERLY direction to the EAST end line. This claim is marked by six monuments, one at each corner and one at the center of each end line of the claim.

The location monument on which this notice is posted is situated within Section 7, Township 18 SOUTH, Range 25 EAST, from the Gila and Salt River Meridian, and this claim encompasses portions of the following quarter section(s), Township(s) and Range (s) NE 1/4 and NW 1/4 of SECTION 7, T.18S., R.25E., from the Gila and Salt River Meridian, Arizona.

The locality of this claim with reference to some natural object or permanent monument and additional information (if any) concerning its locality are as follows: THE NORTHEAST CORNER of the claim is located 3000 feet EAST and 3000 feet SOUTH from the NORTHWEST Corner of Section 6, T. 18 S., R. 25 E., from the Gila and Salt River Meridian, COCHISE COUNTY, AZ.

DATED AND POSTED on the ground this 14 day of July, 20 17.

1077615 US LLC

WITNESS:

BY:

AGENT: Darling Geomatics

9040 South Rita Road, Suite 2350

Tucson, AZ 85747

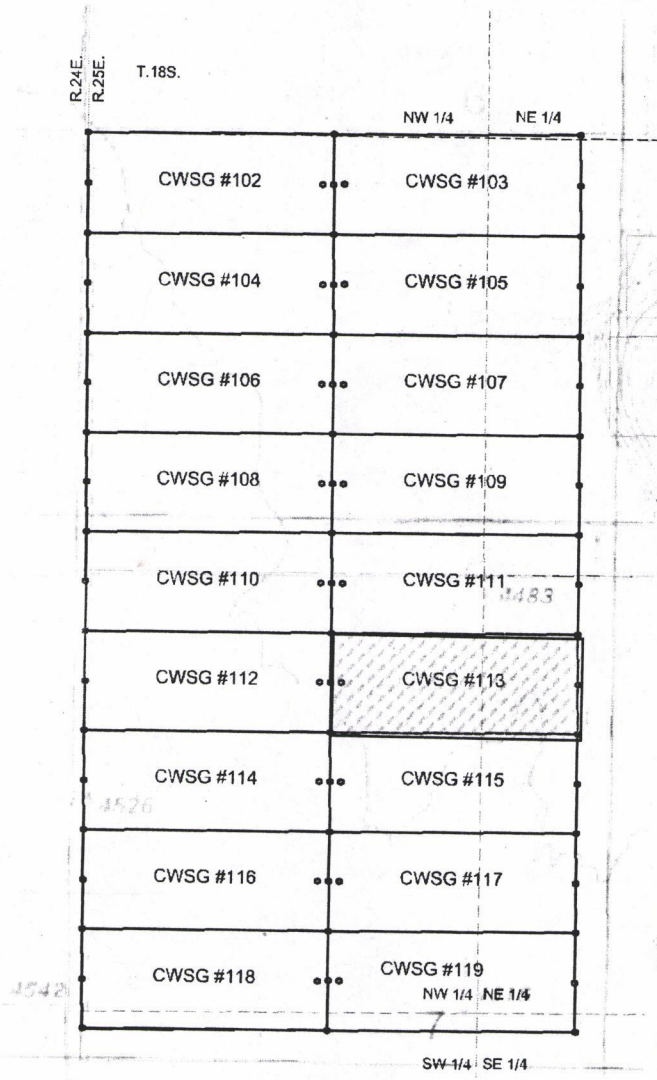
AMC445099

When Filed Return To:
Commonwealth Silver & Gold
 5210 E. Williams Circle
 Suite 730
 Tucson, AZ 85711

MINING CLAIM MAP

SCALE: 1" = 1500'

LODE (X) PLACER ()



PHOENIX, ARIZONA

2011 JUL 18 P 1:18

RECEIVED
 BLM AZ STATE OFFICE

AMC445099


1. The above map depicts the CWSG 113 mining claim, which is located in Section (s) 7, Township 18 South, Range 16E, Gila and Salt River Meridian, Cochise County, Arizona.
2. The types of corner and end center monuments and location monument used are as follows: 2"X2"X5' WOOD POSTS.
3. The bearings in degrees between claim corners are: North South lines run N0°40'W and East West lines run N89°20'E.
4. All claims in this block are contiguous.

When Filed Return To:
Commonwealth Silver & Gold
5210 E. Williams Circle
Suite 730
Tucson, AZ 85711

AMENDED LOCATION NOTICE FOR LODE MINING CLAIM

NOTICE IS HEREBY GIVEN that the CWSG #114 lode mining claim
AMC445100 Cochise County Sequence #2017-14501 is amended
as follows:

By: **Commonwealth Silver & Gold**
5210 E. Williams Circle
Suite 730
Tucson, AZ 85711



The general course of this claim is EAST TO WEST and it is situated in the Pearce Mining Districts, COCHISE County, Arizona. This claim is 1500 feet long and 600 feet wide constituting 300 feet on each side of the centerline. This claim runs from the location monument on the centerline on which this location notice is posted approximately 20 feet in a(n) EASTERLY direction to the EAST end line and 1480 feet in a(n) WESTERLY direction to the WEST end line. This claim is marked by six monuments, one at each corner and one at the center of each end line of the claim. The location monument on which this notice is posted is situated within Section 7, Township 18 SOUTH, Range 25 EAST, from the Gila and Salt River Meridian, and this claim encompasses portions of the following quarter section(s), Township(s) and Range(s) NW 1/4 of SECTION 7, T. 18 S., R. 25 E., from the Gila and Salt River Meridian, Arizona.

The locality of this claim with reference to some natural object or permanent monument and additional information (if any) concerning its locality are as follows: THE NORTHEAST CORNER of the claim is located 1500 feet EAST and 3600 feet SOUTH from the WEST 1/4 Corner of Section 6, T. 18 S., R. 25 E., from the Gila and Salt River Meridian, COCHISE COUNTY, AZ.

DATED AND POSTED on the ground this 14 day of JULY, 20 17.

Commonwealth Silver & Gold

BY: [Signature]
AGENT: Darling Geomatics

9040 South Rita Road, Suite 2350
Tucson, AZ 85747

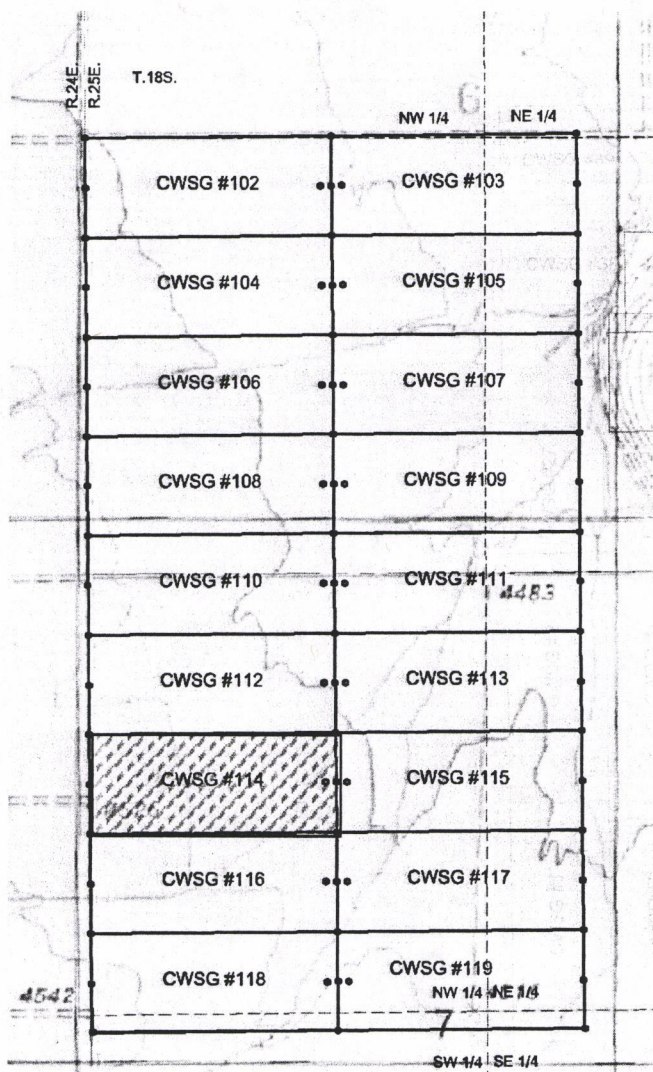
AMC 445100

When Filed Return To:
Commonwealth Silver & Gold
5210 E. Williams Circle
Suite 730
Tucson, AZ 85711

MINING CLAIM MAP

SCALE: 1" = 1500'

LODE (X) PLACER ()



PHOENIX, ARIZONA
2018 MAY 15 P 1:36
RECEIVED

Amc 445100

1. The above map depicts the CWSG #114 mining claim, which is located in Section(s) 7, Township 18 South, Range 25E, Gila and Salt River Meridian, Cochise County, Arizona.
2. The types of corner and end center monuments and location monument used are as follows: 2"X2"X5' WOOD POSTS.
3. The bearings in degrees between claim corners are: North South lines run N0°40'W and East West lines run N89°20'E.
4. All claims in this block are contiguous.

When Filed Return To:
Commonwealth Silver & Gold
5210 E. Williams Circle
Suite 730
Tucson, AZ 85711

LOCATION NOTICE FOR LODE MINING CLAIM

NOTICE IS HEREBY GIVEN that the CWSG #114 lode mining claim has been located

By: **Commonwealth Silver & Gold**
5210 E. Williams Circle
Suite 730
Tucson, AZ 85711

RECEIVED
BLM AZ STATE OFFICE
2017 JUL 18 P 1:18
PHOENIX, ARIZONA
BLM
Date
Stamp

The general course of this claim is EAST TO WEST and it is situated in the Pearce Mining Districts, COCHISE County, Arizona. This claim is 1500 feet long and 600 feet wide constituting 300 feet on each side of the centerline. This claim runs from the location monument on the centerline on which this location notice is posted approximately 20 feet in a(n) EASTERLY direction to the EAST end line and 1480 feet in a(n) WESTERLY direction to the WEST end line. This claim is marked by six monuments, one at each corner and one at the center of each end line of the claim.

The location monument on which this notice is posted is situated within Section 7, Township 18 SOUTH, Range 25 EAST, from the Gila and Salt River Meridian, and this claim encompasses portions of the following quarter section(s), Township(s) and Range(s) NW 1/4 of SECTION 7, T. 18 S., R. 25 E., from the Gila and Salt River Meridian, Arizona.

The locality of this claim with reference to some natural object or permanent monument and additional information (if any) concerning its locality are as follows: THE NORTHEAST CORNER of the claim is located 1500 feet EAST and 3600 feet SOUTH from the WEST 1/4 Corner of Section 6, T. 18 S., R. 25 E., from the Gila and Salt River Meridian, COCHISE COUNTY, AZ.

DATED AND POSTED on the ground this 14 day of July, 2017.

1077615 US LLC

WITNESS:

Ralph H. Cartmell

BY:

[Signature]

AGENT: Darling Geomatics

9040 South Rita Road, Suite 2350

Tucson, AZ 85747

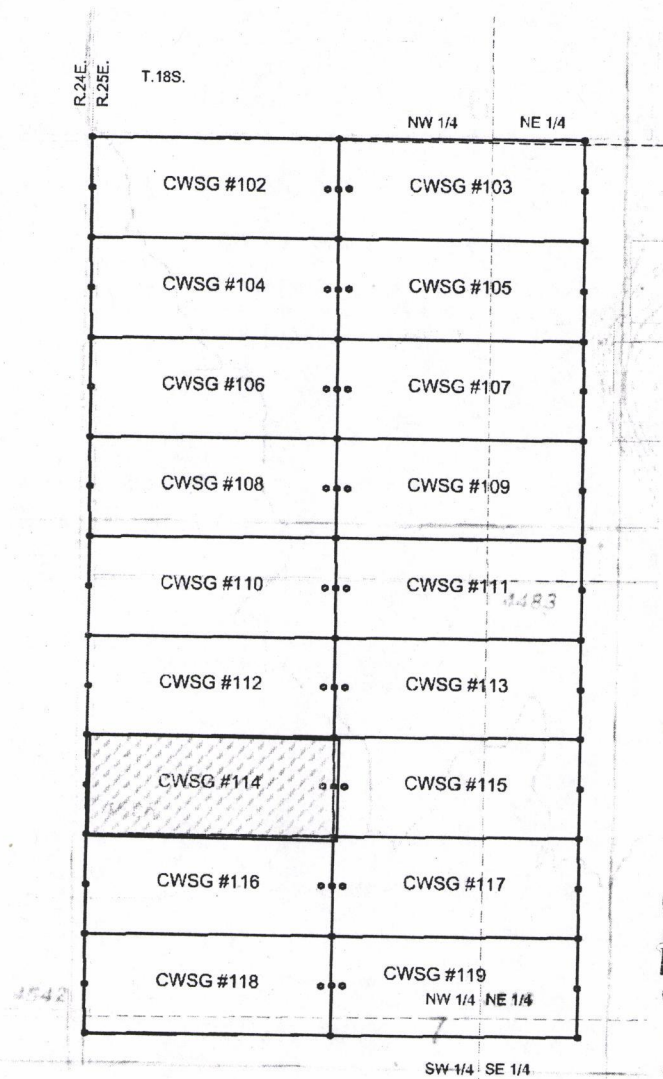
AMC445100

When Filed Return To:
Commonwealth Silver & Gold
5210 E. Williams Circle
Suite 730
Tucson, AZ 85711

MINING CLAIM MAP

SCALE: 1" = 1500'

LODE (X) PLACER ()



PHOENIX, ARIZONA

2011 JUL 18 P 1:18

RECEIVED
 BLM AZ STATE OFFICE

AMC445100


1. The above map depicts the CWSG #114 mining claim, which is located in Section(s) 7, Township 18 South, Range 16E, Gila and Salt River Meridian, Cochise County, Arizona.
2. The types of corner and end center monuments and location monument used are as follows: 2"X2"X5' WOOD POSTS.
3. The bearings in degrees between claim corners are: North South lines run N0°40'W and East West lines run N89°20'E.
4. All claims in this block are contiguous.

When Filed Return To:
Commonwealth Silver & Gold
5210 E. Williams Circle
Suite 730
Tucson, AZ 85711

AMENDED LOCATION NOTICE FOR LODE MINING CLAIM

NOTICE IS HEREBY GIVEN that the CWSG 115 lode mining claim
AMC445101 Cochise County Sequence #2017-14502 is amended
as follows:

By: **Commonwealth Silver & Gold**
5210 E. Williams Circle
Suite 730
Tucson, AZ 85711



The general course of this claim is WEST TO EAST and it is situated in the Pearce Mining Districts, COCHISE County, Arizona. This claim is 1500 feet long and 600 feet wide constituting 300 feet on each side of the centerline. This claim runs from the location monument on the centerline on which this location notice is posted approximately 20 feet in a(n) WESTERLY direction to the WEST end line and 1480 feet in a(n) EASTERLY direction to the EAST end line. This claim is marked by six monuments, one at each corner and one at the center of each end line of the claim. The location monument on which this notice is posted is situated within Section 7, Township 18 SOUTH, Range 25 EAST, from the Gila and Salt River Meridian, and this claim encompasses portions of the following quarter section(s), Township(s) and Range (s) NE 1/4 and NW 1/4 of SECTION 7, T.18S., R.25E., from the Gila and Salt River Meridian, Arizona. The locality of this claim with reference to some natural object or permanent monument and additional information (if any) concerning its locality are as follows: THE NORTHEAST CORNER of the claim is located 3000 feet EAST and 3600 feet SOUTH from the WEST 1/4 Corner of Section 6, T. 18 S., R. 25 E., from the Gila and Salt River Meridian, COCHISE COUNTY, AZ.

DATED AND POSTED on the ground this 14 day of July, 20 17.

Commonwealth Silver & Gold

BY: [Signature]

AGENT: Darling Geomatics

9040 South Rita Road, Suite 2350

Tucson, AZ 85747

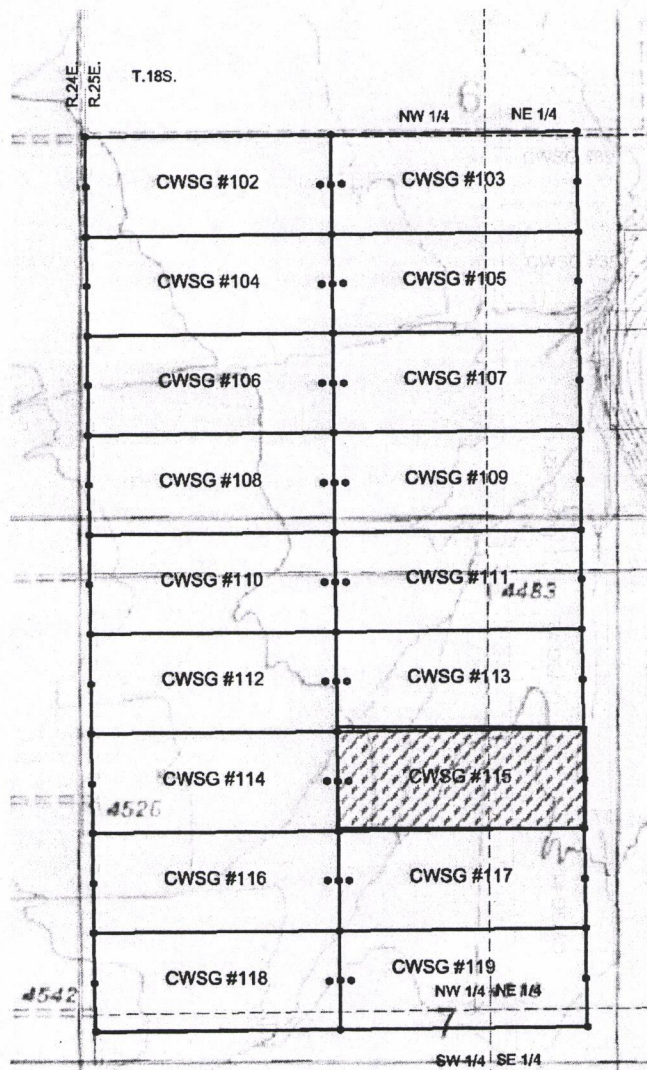
Amc445101

When Filed Return To:
Commonwealth Silver & Gold
5210 E. Williams Circle
Suite 730
Tucson, AZ 85711

MINING CLAIM MAP

SCALE: 1" = 1500'

LODE (X) PLACER ()



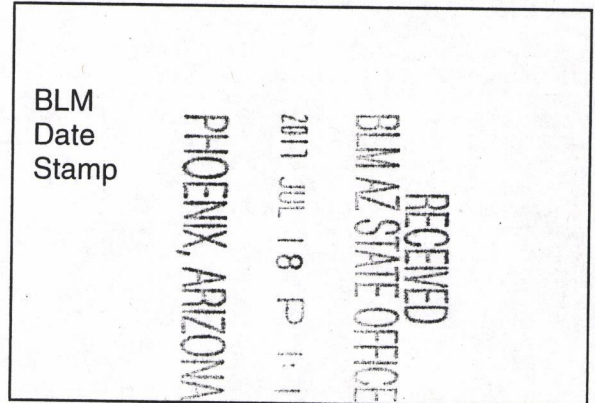
1. The above map depicts the CWGS 115 mining claim, which is located in Section (s) 7, Township 18 South, Range 25E, Gila and Salt River Meridian, Cochise County, Arizona.
2. The types of corner and end center monuments and location monument used are as follows: 2"X2"X5' WOOD POSTS.
3. The bearings in degrees between claim corners are: North South lines run N0°40'W and East West lines run N89°20'E.
4. All claims in this block are contiguous.

When Filed Return To:
Commonwealth Silver & Gold
5210 E. Williams Circle
Suite 730
Tucson, AZ 85711

LOCATION NOTICE FOR LODE MINING CLAIM

NOTICE IS HEREBY GIVEN that the CWSG 115 lode mining claim has been located

By: **Commonwealth Silver & Gold**
5210 E. Williams Circle
Suite 730
Tucson, AZ 85711



The general course of this claim is WEST TO EAST and it is situated in the Pearce Mining Districts, COCHISE County, Arizona. This claim is 1500 feet long and 600 feet wide constituting 300 feet on each side of the centerline. This claim runs from the location monument on the centerline on which this location notice is posted approximately 20 feet in a(n) WESTERLY direction to the WEST end line and 1480 feet in a(n) EASTERLY direction to the EAST end line. This claim is marked by six monuments, one at each corner and one at the center of each end line of the claim. The location monument on which this notice is posted is situated within Section 7, Township 18 SOUTH, Range 25 EAST, from the Gila and Salt River Meridian, and this claim encompasses portions of the following quarter section(s), Township(s) and Range (s) NE 1/4 and NW 1/4 of SECTION 7, T.18S., R.25E., from the Gila and Salt River Meridian, Arizona. The locality of this claim with reference to some natural object or permanent monument and additional information (if any) concerning its locality are as follows: THE NORTHEAST CORNER of the claim is located 3000 feet EAST and 3600 feet SOUTH from the NORTHWEST Corner of Section 6, T. 18 S., R. 25 E., from the Gila and Salt River Meridian, COCHISE COUNTY, AZ.

DATED AND POSTED on the ground this 14 day of July, 20 17.

1077615 US LLC

WITNESS: [Signature] BY: [Signature]

AGENT: Darling Geomatics

9040 South Rita Road, Suite 2350

Tucson, AZ 85747

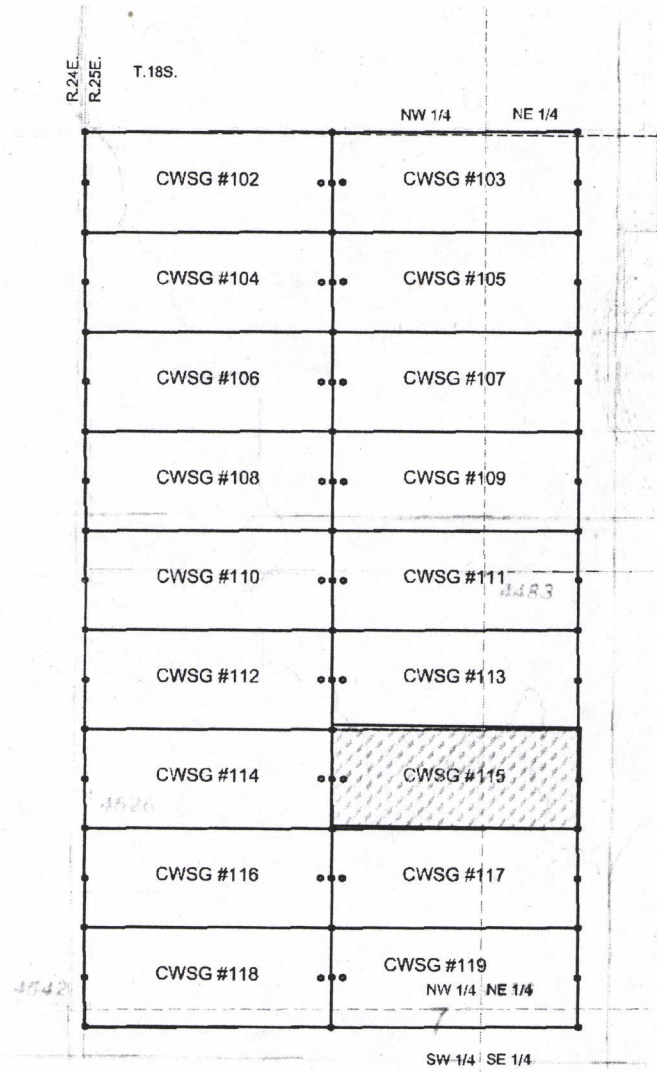
AMC445101

When Filed Return To:
Commonwealth Silver & Gold
5210 E. Williams Circle
Suite 730
Tucson, AZ 85711

MINING CLAIM MAP

SCALE: 1" = 1500'

LODE (X) PLACER ()



PHOENIX, ARIZONA

2011 JUL 18 P 1:19

RECEIVED
 BLM AZ STATE OFFICE

AMC445101


1. The above map depicts the CWSG 115 mining claim, which is located in Section (s) 7, Township 18 South, Range 16E, Gila and Salt River Meridian, Cochise County, Arizona.
2. The types of corner and end center monuments and location monument used are as follows: 2"X2"X5' WOOD POSTS.
3. The bearings in degrees between claim corners are: North South lines run N0°40'W and East West lines run N89°20'E.
4. All claims in this block are contiguous.

When Filed Return To:
Commonwealth Silver & Gold
5210 E. Williams Circle
Suite 730
Tucson, AZ 85711

AMENDED LOCATION NOTICE FOR LODE MINING CLAIM

NOTICE IS HEREBY GIVEN that the CWSG #116 lode mining claim
AMC445102 Cochise County Sequence #2017-14503 is amended
as follows:

By: **Commonwealth Silver & Gold**
5210 E. Williams Circle
Suite 730
Tucson, AZ 85711



The general course of this claim is EAST TO WEST and it is situated in the Pearce Mining Districts, COCHISE County, Arizona. This claim is 1500 feet long and 600 feet wide constituting 300 feet on each side of the centerline. This claim runs from the location monument on the centerline on which this location notice is posted approximately 20 feet in a(n) EASTERLY direction to the EAST end line and 1480 feet in a(n) WESTERLY direction to the WEST end line. This claim is marked by six monuments, one at each corner and one at the center of each end line of the claim. The location monument on which this notice is posted is situated within Section 7, Township 18 SOUTH, Range 25 EAST, from the Gila and Salt River Meridian, and this claim encompasses portions of the following quarter section(s), Township(s) and Range(s) NW 1/4 of SECTION 7, T. 18 S., R. 25 E., from the Gila and Salt River Meridian, Arizona. The locality of this claim with reference to some natural object or permanent monument and additional information (if any) concerning its locality are as follows: THE NORTHEAST CORNER of the claim is located 1500 feet EAST and 4200 feet SOUTH from the WEST 1/4 Corner of Section 6, T. 18 S., R. 25 E., from the Gila and Salt River Meridian, COCHISE COUNTY, AZ.

AMC445102

DATED AND POSTED on the ground this 14 day of July, 20 17.

Commonwealth Silver & Gold

BY: [Signature]

AGENT: Darling Geomatics

9040 South Rita Road, Suite 2350

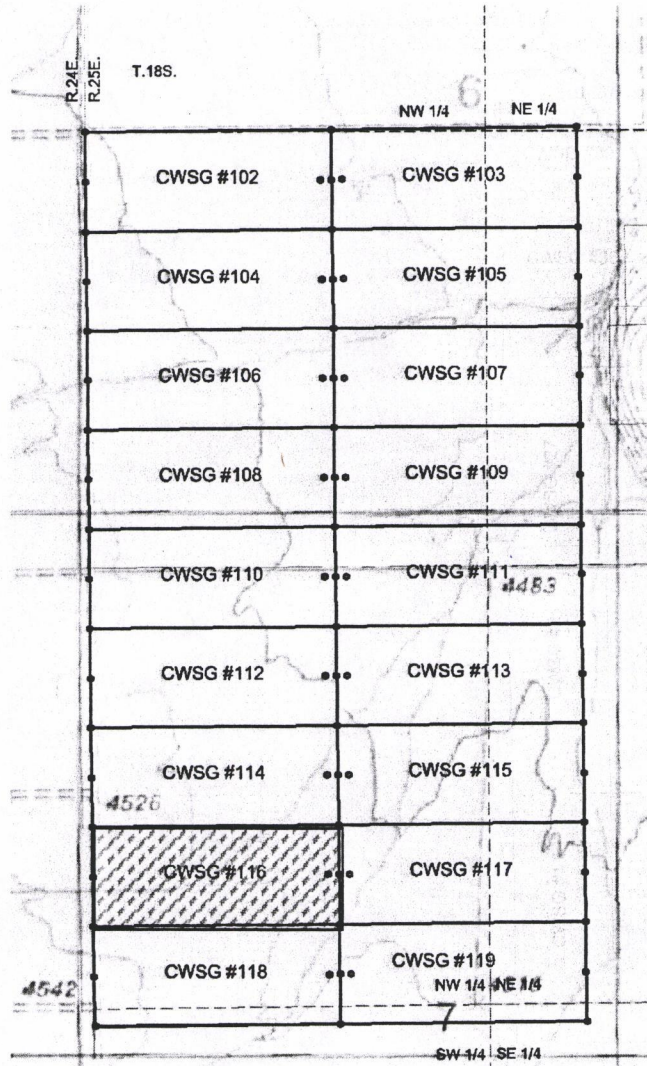
Tucson, AZ 85747

When Filed Return To:
Commonwealth Silver & Gold
5210 E. Williams Circle
Suite 730
Tucson, AZ 85711

MINING CLAIM MAP

SCALE: 1" = 1500'

LODE (X) PLACER ()



PHOENIX, ARIZONA
 2010 MAY 15 P 1:37
 DEPT. OF REVENUE
 STATE OF ARIZONA

Pmc 445102


1. The above map depicts the CWGS #116 mining claim, which is located in Section(s) 7, Township 18 S, Range 25E, Gila and Salt River Meridian, Cochise County, Arizona.
2. The types of corner and end center monuments and location monument used are as follows: 2"X2"X5' WOOD POSTS.
3. The bearings in degrees between claim corners are: North South lines run N0°40'W and East West lines run N89°20'E.
4. All claims in this block are contiguous.

When Filed Return To:
Commonwealth Silver & Gold
5210 E. Williams Circle
Suite 730
Tucson, AZ 85711

LOCATION NOTICE FOR LODE MINING CLAIM

NOTICE IS HEREBY GIVEN that the CWSG #116 lode mining claim has been located

BLM
Date
Stamp



By: **Commonwealth Silver & Gold**
5210 E. Williams Circle
Suite 730
Tucson, AZ 85711

The general course of this claim is EAST TO WEST and it is situated in the Pearce Mining Districts, COCHISE County, Arizona. This claim is 1500 feet long and 600 feet wide constituting 300 feet on each side of the centerline. This claim runs from the location monument on the centerline on which this location notice is posted approximately 20 feet in a(n) EASTERLY direction to the EAST end line and 1480 feet in a(n) WESTERLY direction to the WEST end line. This claim is marked by six monuments, one at each corner and one at the center of each end line of the claim.

The location monument on which this notice is posted is situated within Section 7, Township 18 SOUTH, Range 25 EAST, from the Gila and Salt River Meridian, and this claim encompasses portions of the following quarter section(s), Township(s) and Range(s) NW 1/4 of SECTION 7, T. 18 S., R. 25 E., from the Gila and Salt River Meridian, Arizona.

The locality of this claim with reference to some natural object or permanent monument and additional information (if any) concerning its locality are as follows: THE NORTHEAST CORNER of the claim is located 1500 feet EAST and 4200 feet SOUTH from the WEST 1/4 Corner of Section 6, T. 18 S., R. 25 E., from the Gila and Salt River Meridian, COCHISE COUNTY, AZ.

DATED AND POSTED on the ground this 14 day of July, 20 17.

1077615 US LLC

WITNESS:

BY:

AGENT: Darling Geomatics

9040 South Rita Road, Suite 2350

Tucson, AZ 85747

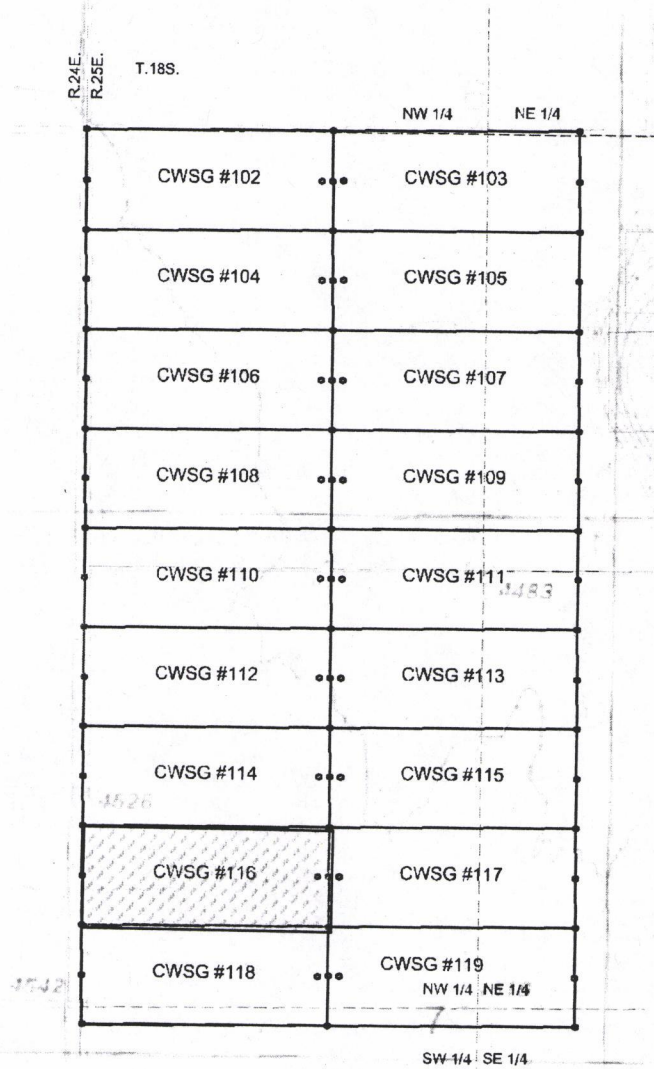
AMC445102

When Filed Return To:
Commonwealth Silver & Gold
5210 E. Williams Circle
Suite 730
Tucson, AZ 85711

MINING CLAIM MAP

SCALE: 1" = 1500'

LODE (X) PLACER ()



PHOENIX, ARIZONA

2017 JUL 18 P 1:19

RECEIVED
 BLM AZ STATE OFFICE

AMC 445102

1. The above map depicts the CWSG #116 mining claim, which is located in Section(s) 7, Township 18 South, Range 16E, Gila and Salt River Meridian, Cochise County, Arizona.
2. The types of corner and end center monuments and location monument used are as follows: 2"X2"X5' WOOD POSTS.
3. The bearings in degrees between claim corners are: North South lines run N0°40'W and East West lines run N89°20'E.
4. All claims in this block are contiguous.


When Filed Return To:

Commonwealth Silver & Gold
5210 E. Williams Circle
Suite 730
Tucson, AZ 85711

AMENDED LOCATION NOTICE FOR LODE MINING CLAIM

NOTICE IS HEREBY GIVEN that the CWSG 117 lode mining claim
AMC445103 Cochise County Sequence #2017-14504 is amended
as follows:

By: **Commonwealth Silver & Gold**
5210 E. Williams Circle
Suite 730
Tucson, AZ 85711



The general course of this claim is WEST TO EAST and it is situated in the Pearce Mining Districts, COCHISE County, Arizona. This claim is 1500 feet long and 600 feet wide constituting 300 feet on each side of the centerline. This claim runs from the location monument on the centerline on which this location notice is posted approximately 20 feet in a(n) WESTERLY direction to the WEST end line and 1480 feet in a(n) EASTERLY direction to the EAST end line. This claim is marked by six monuments, one at each corner and one at the center of each end line of the claim.

The location monument on which this notice is posted is situated within Section 7, Township 18 SOUTH, Range 25 EAST, from the Gila and Salt River Meridian, and this claim encompasses portions of the following quarter section(s), Township(s) and Range (s) NE 1/4 and NW 1/4 of SECTION 7, T.18S., R.25E., from the Gila and Salt River Meridian, Arizona.

The locality of this claim with reference to some natural object or permanent monument and additional information (if any) concerning its locality are as follows: THE NORTHEAST CORNER of the claim is located 3000 feet EAST and 4200 feet SOUTH from the WEST 1/4 Corner of Section 6, T. 18 S., R. 25 E., from the Gila and Salt River Meridian, COCHISE COUNTY, AZ.

DATED AND POSTED on the ground this 14 day of July, 20 17.

Commonwealth Silver & Gold

BY: *Richard Darling*

AGENT: Darling Geomatics

9040 South Rita Road, Suite 2350

Tucson, AZ 85747

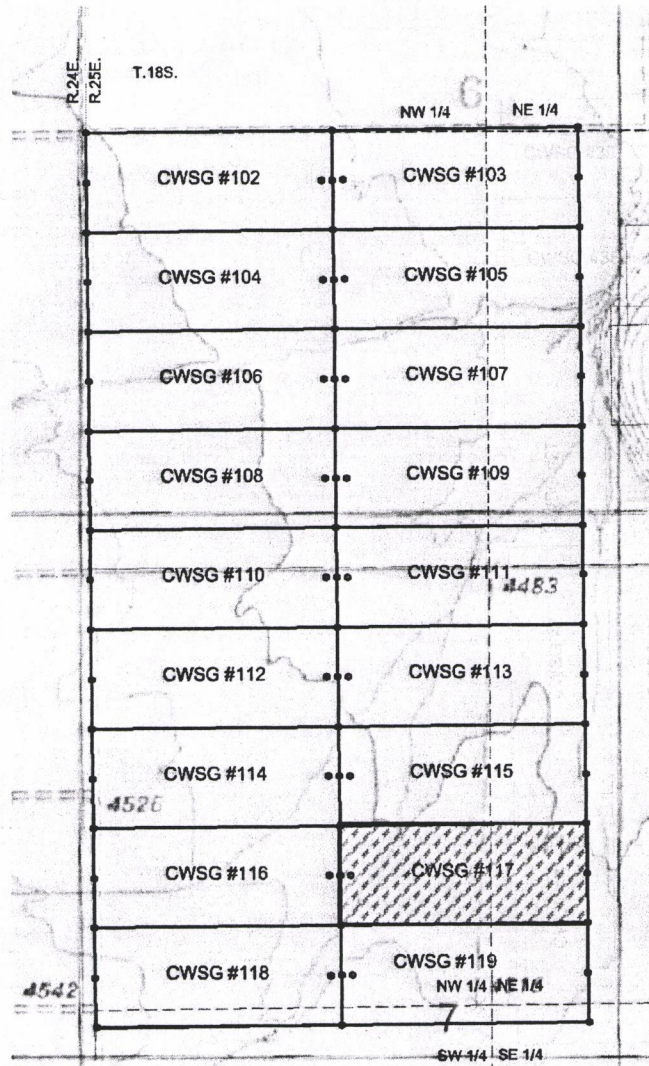
AMC445103

When Filed Return To:
Commonwealth Silver & Gold
5210 E. Williams Circle
Suite 730
Tucson, AZ 85711

MINING CLAIM MAP

SCALE: 1" = 1500'

LODE (X) PLACER ()



PHOENIX, ARIZONA
2018 MAY 15 P 1:38
RECEIVED
DEPT. OF REVENUE OFFICE

Amc 445103

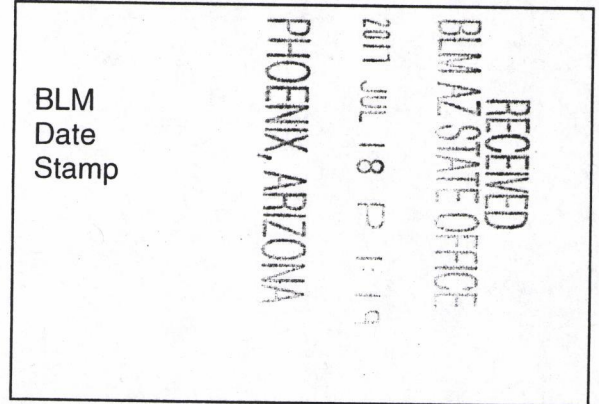
1. The above map depicts the CWGS 117 mining claim, which is located in Section (s) 7, Township 18 S, Range 25E, Gila and Salt River Meridian, Cochise County, Arizona.
2. The types of corner and end center monuments and location monument used are as follows: 2"X2"X5' WOOD POSTS.
3. The bearings in degrees between claim corners are: North South lines run N0°40'W and East West lines run N89°20'E.
4. All claims in this block are contiguous.

When Filed Return To:
Commonwealth Silver & Gold
5210 E. Williams Circle
Suite 730
Tucson, AZ 85711

LOCATION NOTICE FOR LODE MINING CLAIM

NOTICE IS HEREBY GIVEN that the CWSG 117 lode mining claim has been located

By: **Commonwealth Silver & Gold**
5210 E. Williams Circle
Suite 730
Tucson, AZ 85711



The general course of this claim is WEST TO EAST and it is situated in the Pearce Mining Districts, COCHISE County, Arizona. This claim is 1500 feet long and 600 feet wide constituting 300 feet on each side of the centerline. This claim runs from the location monument on the centerline on which this location notice is posted approximately 20 feet in a(n) WESTERLY direction to the WEST end line and 1480 feet in a(n) EASTERLY direction to the EAST end line. This claim is marked by six monuments, one at each corner and one at the center of each end line of the claim.

The location monument on which this notice is posted is situated within Section 7, Township 18 SOUTH, Range 25 EAST, from the Gila and Salt River Meridian, and this claim encompasses portions of the following quarter section(s), Township(s) and Range (s) NE 1/4 and NW 1/4 of SECTION 7, T.18S., R.25E., from the Gila and Salt River Meridian, Arizona.

The locality of this claim with reference to some natural object or permanent monument and additional information (if any) concerning its locality are as follows: THE NORTHEAST CORNER of the claim is located 3000 feet EAST and 4200 feet SOUTH from the NORTHWEST Corner of Section 6, T. 18 S., R. 25 E., from the Gila and Salt River Meridian, COCHISE COUNTY, AZ.

DATED AND POSTED on the ground this 14 day of July, 20 17.

1077615 US LLC

WITNESS: [Signature] BY: [Signature]

AGENT: Darling Geomatics
9040 South Rita Road, Suite 2350
Tucson, AZ 85747

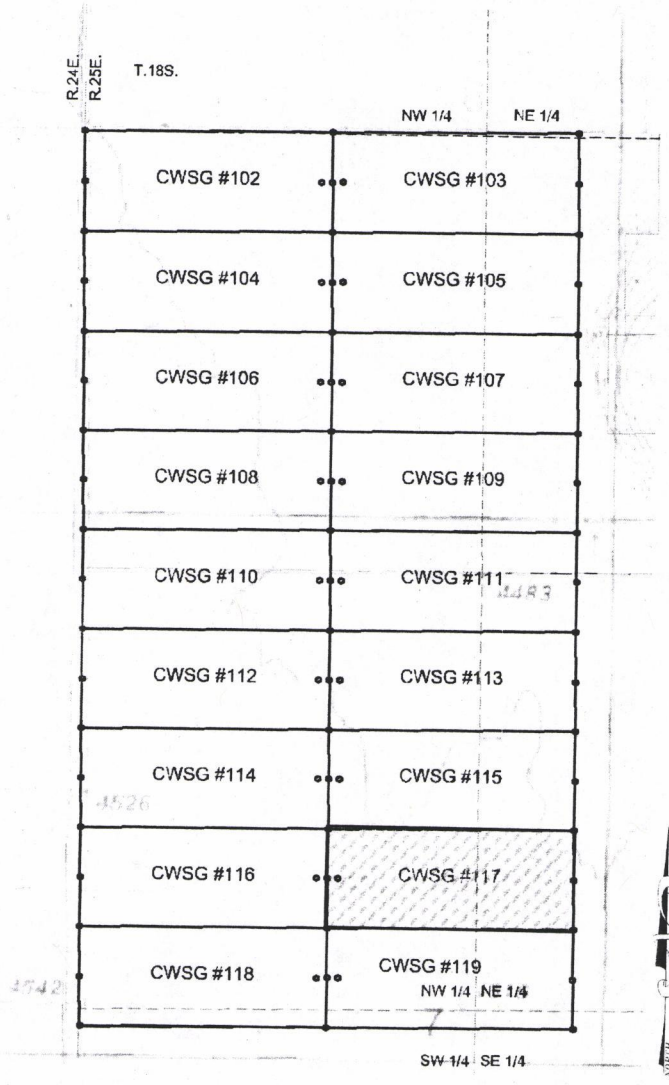
AMC445103

When Filed Return To:
Commonwealth Silver & Gold
5210 E. Williams Circle
Suite 730
Tucson, AZ 85711

MINING CLAIM MAP

SCALE: 1" = 1500'

LODE (X) PLACER ()



PHOENIX, ARIZONA

2017 JUL 18 P 1 19

RECEIVED
 BLM AZ STATE OFFICE

AMC 445103

1. The above map depicts the CWSG 117 mining claim, which is located in Section (s) 7, Township 18 South, Range 16E, Gila and Salt River Meridian, Cochise County, Arizona.
2. The types of corner and end center monuments and location monument used are as follows: 2"X2"X5' WOOD POSTS.
3. The bearings in degrees between claim corners are: North South lines run N0°40'W and East West lines run N89°20'E.
4. All claims in this block are contiguous.


When Filed Return To:

Commonwealth Silver & Gold
5210 E. Williams Circle
Suite 730
Tucson, AZ 85711

AMENDED LOCATION NOTICE FOR LODE MINING CLAIM

NOTICE IS HEREBY GIVEN that the CWSG #118 lode mining claim
AMC445104 Cochise County Sequence #2017-14505 is amended
as follows:

By: **Commonwealth Silver & Gold**
5210 E. Williams Circle
Suite 730
Tucson, AZ 85711



The general course of this claim is EAST TO WEST and it is situated in the Pearce Mining Districts, COCHISE County, Arizona. This claim is 1500 feet long and 600 feet wide constituting 300 feet on each side of the centerline. This claim runs from the location monument on the centerline on which this location notice is posted approximately 20 feet in a(n) EASTERLY direction to the EAST end line and 1480 feet in a(n) WESTERLY direction to the WEST end line. This claim is marked by six monuments, one at each corner and one at the center of each end line of the claim. The location monument on which this notice is posted is situated within Section 7, Township 18 SOUTH, Range 25 EAST, from the Gila and Salt River Meridian, and this claim encompasses portions of the following quarter section(s), Township(s) and Range(s) NW 1/4 and SW 1/4 of SECTION 7, T. 18 S., R. 25 E., from the Gila and Salt River Meridian, Arizona. The locality of this claim with reference to some natural object or permanent monument and additional information (if any) concerning its locality are as follows: THE NORTHEAST CORNER of the claim is located 1500 feet EAST and 4800 feet SOUTH from the WEST 1/4 Corner of Section 6, T. 18 S., R. 25 E., from the Gila and Salt River Meridian, COCHISE COUNTY, AZ.

Amc445104

DATED AND POSTED on the ground this 14 day of July, 20 17.

Commonwealth Silver & Gold

BY: *[Signature]*

AGENT: Darling Geomatics

9040 South Rita Road, Suite 2350

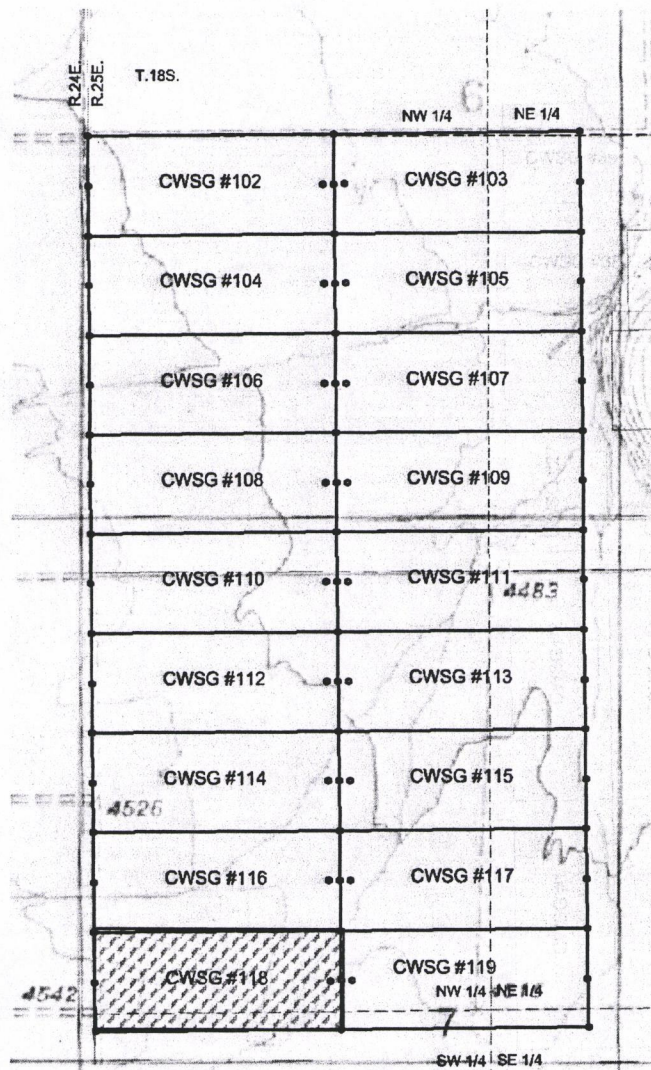
Tucson, AZ 85747

When Filed Return To:
Commonwealth Silver & Gold
5210 E. Williams Circle
Suite 730
Tucson, AZ 85711

MINING CLAIM MAP

SCALE: 1" = 1500'

LODE (X) PLACER ()



PHOENIX, ARIZONA

2010 MAY 15 P 1:38

RECEIVED
 BLM ARIZONA OFFICE

Amc 445104

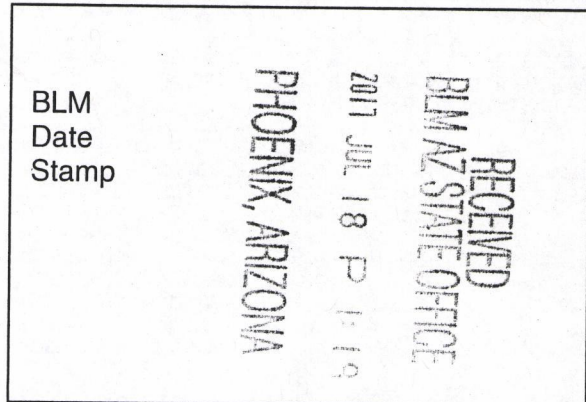
1. The above map depicts the CWSG #118 mining claim, which is located in Section(s) 7, Township 18 S, Range 25E, Gila and Salt River Meridian, Cochise County, Arizona.
2. The types of corner and end center monuments and location monument used are as follows: 2"X2"X5' WOOD POSTS.
3. The bearings in degrees between claim corners are: North South lines run N0°40'W and East West lines run N89°20'E.
4. All claims in this block are contiguous.

When Filed Return To:
Commonwealth Silver & Gold
5210 E. Williams Circle
Suite 730
Tucson, AZ 85711

LOCATION NOTICE FOR LODE MINING CLAIM

NOTICE IS HEREBY GIVEN that the CWSG #118 lode mining claim has been located

By: **Commonwealth Silver & Gold**
5210 E. Williams Circle
Suite 730
Tucson, AZ 85711



The general course of this claim is EAST TO WEST and it is situated in the Pearce Mining Districts, COCHISE County, Arizona. This claim is 1500 feet long and 600 feet wide constituting 300 feet on each side of the centerline. This claim runs from the location monument on the centerline on which this location notice is posted approximately 20 feet in a(n) EASTERLY direction to the EAST end line and 1480 feet in a(n) WESTERLY direction to the WEST end line. This claim is marked by six monuments, one at each corner and one at the center of each end line of the claim.

The location monument on which this notice is posted is situated within Section 7, Township 18 SOUTH, Range 25 EAST, from the Gila and Salt River Meridian, and this claim encompasses portions of the following quarter section(s), Township(s) and Range(s) NW 1/4 and SW 1/4 of SECTION 7, T. 18 S., R. 25 E., from the Gila and Salt River Meridian, Arizona.

The locality of this claim with reference to some natural object or permanent monument and additional information (if any) concerning its locality are as follows: THE NORTHEAST CORNER of the claim is located 1500 feet EAST and 4800 feet SOUTH from the WEST 1/4 Corner of Section 6, T. 18 S., R. 25 E., from the Gila and Salt River Meridian, COCHISE COUNTY, AZ.

DATED AND POSTED on the ground this 14 day of July, 20 17.

1077615 US LLC

WITNESS:

BY:

AGENT: Darling Geomatics

9040 South Rita Road, Suite 2350

Tucson, AZ 85747

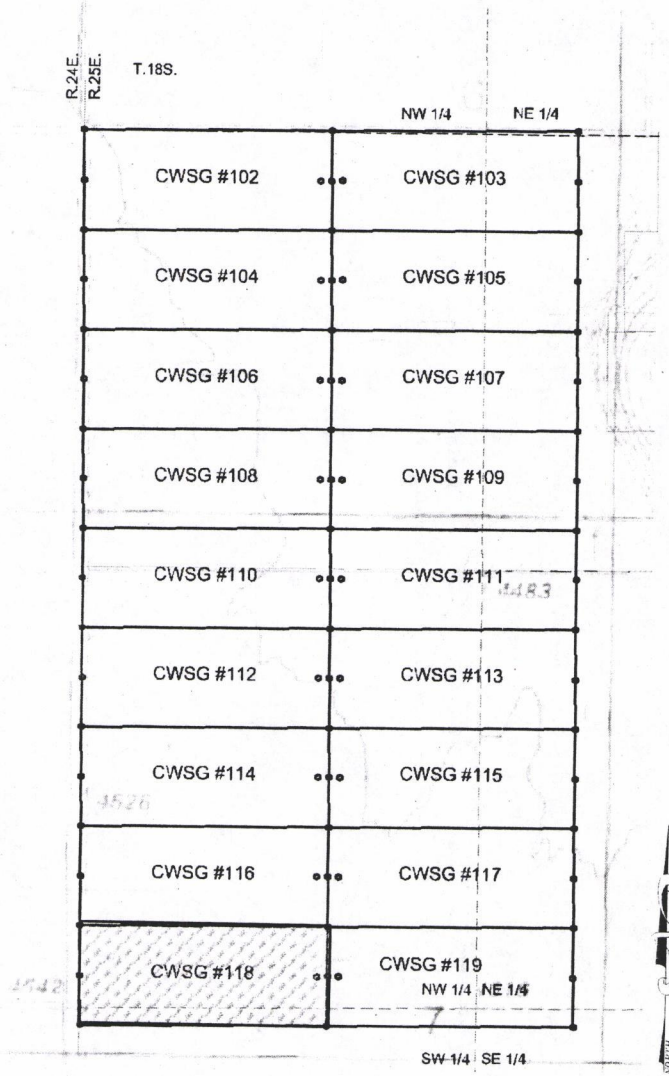
AMC445104

When Filed Return To:
Commonwealth Silver & Gold
5210 E. Williams Circle
Suite 730
Tucson, AZ 85711

MINING CLAIM MAP

SCALE: 1" = 1500'

LODE (X) PLACER ()



RECEIVED
BLM AZ STATE OFFICE
2011 JUL 18 P 1:19
PHOENIX, ARIZONA

AMC 445104


1. The above map depicts the CWGS #118 mining claim, which is located in Section(s) 7, Township 18 South, Range 16E, Gila and Salt River Meridian, Cochise County, Arizona.
2. The types of corner and end center monuments and location monument used are as follows: 2"X2"X5' WOOD POSTS.
3. The bearings in degrees between claim corners are: North South lines run N0°40'W and East West lines run N89°20'E.
4. All claims in this block are contiguous.

When Filed Return To:
Commonwealth Silver & Gold
5210 E. Williams Circle
Suite 730
Tucson, AZ 85711

AMENDED LOCATION NOTICE FOR LODE MINING CLAIM

NOTICE IS HEREBY GIVEN that the CWSG 119 lode mining claim
AMC445105 Cochise County Sequence #2017-14506 is amended
as follows:

By: **Commonwealth Silver & Gold**
5210 E. Williams Circle
Suite 730
Tucson, AZ 85711



The general course of this claim is WEST TO EAST and it is situated in the Pearce Mining Districts, COCHISE County, Arizona. This claim is 1500 feet long and 600 feet wide constituting 300 feet on each side of the centerline. This claim runs from the location monument on the centerline on which this location notice is posted approximately 20 feet in a(n) WESTERLY direction to the WEST end line and 1480 feet in a(n) EASTERLY direction to the EAST end line. This claim is marked by six monuments, one at each corner and one at the center of each end line of the claim. The location monument on which this notice is posted is situated within Section 7, Township 18 SOUTH, Range 25 EAST, from the Gila and Salt River Meridian, and this claim encompasses portions of the following quarter section(s), Township(s) and Range (s) NE 1/4, NW 1/4, SE 1/4 and SW 1/4 of SECTION 7, T.18S., R.25E., from the Gila and Salt River Meridian, Arizona.

The locality of this claim with reference to some natural object or permanent monument and additional information (if any) concerning its locality are as follows: THE NORTHEAST CORNER of the claim is located 3000 feet EAST and 4800 feet SOUTH from the WEST 1/4 Corner of Section 6, T. 18 S., R. 25 E., from the Gila and Salt River Meridian, COCHISE COUNTY, AZ.

DATED AND POSTED on the ground this 14 day of July, 20 17.

Commonwealth Silver & Gold

BY: [Signature]

AGENT: Darling Geomatics

9040 South Rita Road, Suite 2350

Tucson, AZ 85747

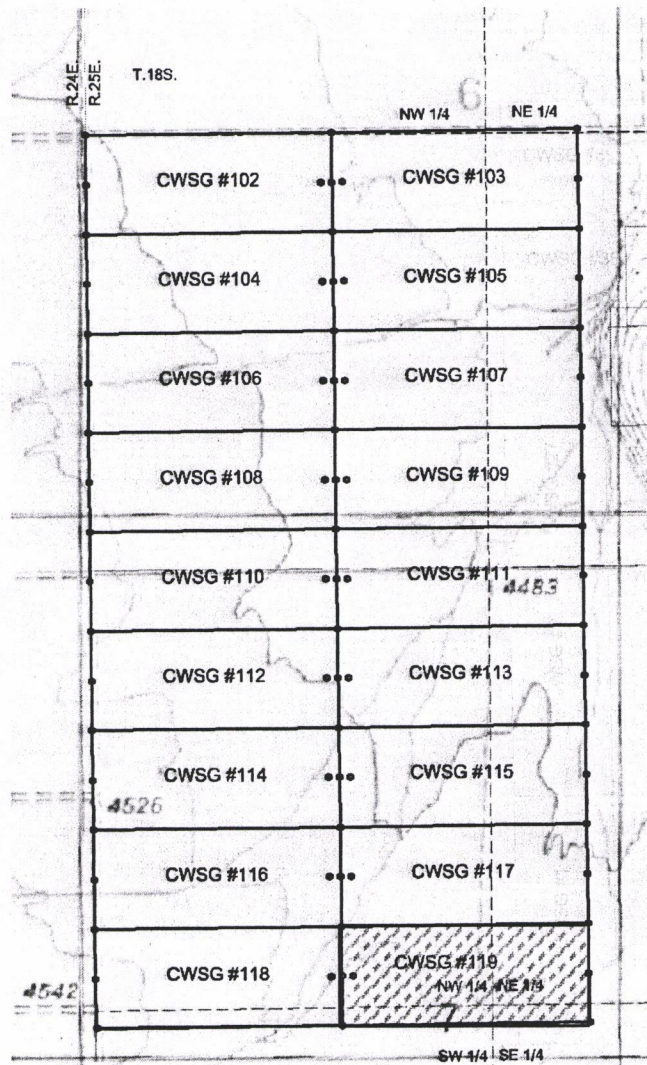
AMC 445105

When Filed Return To:
Commonwealth Silver & Gold
 5210 E. Williams Circle
 Suite 730
 Tucson, AZ 85711

MINING CLAIM MAP

SCALE: 1" = 1500'

LODE (X) PLACER ()



PHOENIX, ARIZONA

2010 MAY 15 P 1:38

RECEIVED
 DEPT. OF REVENUE
 PHOENIX, ARIZONA

AMC 445105


1. The above map depicts the CWSG 119 mining claim, which is located in Section (s) 7, Township 18 South, Range 25E, Gila and Salt River Meridian, Cochise County, Arizona.
2. The types of corner and end center monuments and location monument used are as follows: 2"X2"X5' WOOD POSTS.
3. The bearings in degrees between claim corners are: North South lines run N0°40'W and East West lines run N89°20'E.
4. All claims in this block are contiguous.

When Filed Return To:
Commonwealth Silver & Gold
5210 E. Williams Circle
Suite 730
Tucson, AZ 85711

LOCATION NOTICE FOR LODE MINING CLAIM

NOTICE IS HEREBY GIVEN that the CWSG 119 lode mining claim has been located

By: **Commonwealth Silver & Gold**
5210 E. Williams Circle
Suite 730
Tucson, AZ 85711



The general course of this claim is WEST TO EAST and it is situated in the Pearce Mining Districts, COCHISE County, Arizona. This claim is 1500 feet long and 600 feet wide constituting 300 feet on each side of the centerline. This claim runs from the location monument on the centerline on which this location notice is posted approximately 20 feet in a(n) WESTERLY direction to the WEST end line and 1480 feet in a(n) EASTERLY direction to the EAST end line. This claim is marked by six monuments, one at each corner and one at the center of each end line of the claim.

The location monument on which this notice is posted is situated within Section 7, Township 18 SOUTH, Range 25 EAST, from the Gila and Salt River Meridian, and this claim encompasses portions of the following quarter section(s), Township(s) and Range (s) NE 1/4, NW 1/4, SE 1/4 and SW 1/4 of SECTION 7, T.18S., R.25E., from the Gila and Salt River Meridian, Arizona.

The locality of this claim with reference to some natural object or permanent monument and additional information (if any) concerning its locality are as follows: THE NORTHEAST CORNER of the claim is located 3000 feet EAST and 4800 feet SOUTH from the NORTHWEST Corner of Section 6, T. 18 S., R. 25 E., from the Gila and Salt River Meridian, COCHISE COUNTY, AZ.

DATED AND POSTED on the ground this 14 day of July, 20 11.

1077615 US LLC

WITNESS:

BY:

AGENT: Darling Geomatics

9040 South Rita Road, Suite 2350

Tucson, AZ 85747

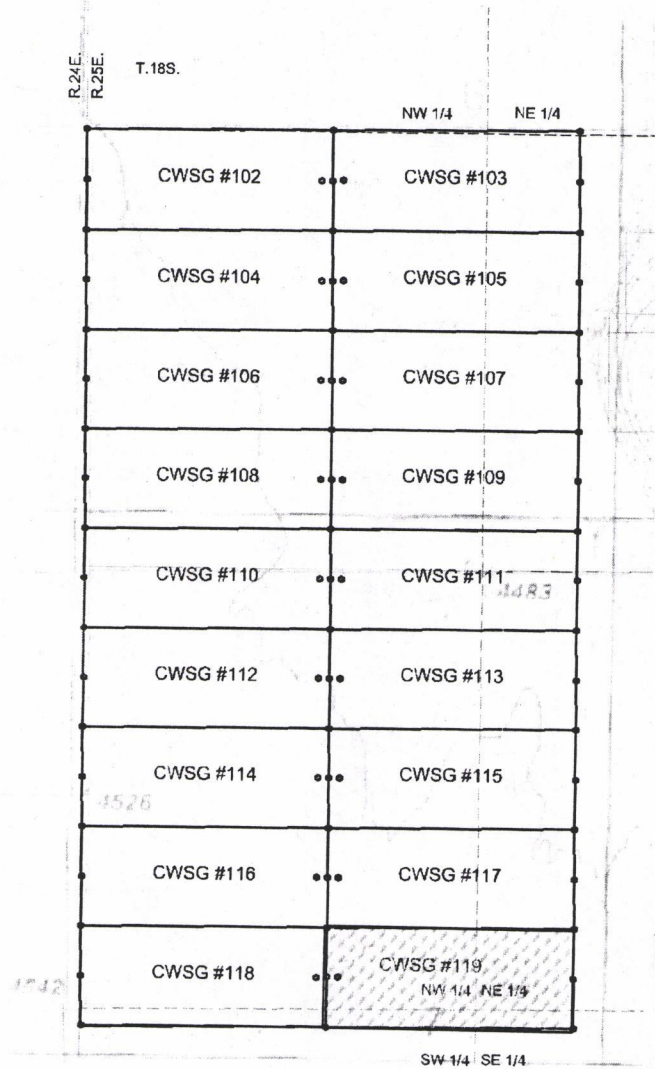
AMC 445105

When Filed Return To:
Commonwealth Silver & Gold
5210 E. Williams Circle
Suite 730
Tucson, AZ 85711

MINING CLAIM MAP

SCALE: 1" = 1500'

LODE (X) PLACER ()



PHOENIX, ARIZONA

2011 JUL 18 P 1:20

RECEIVED
 BLM AZ STATE OFFICE

AMC445105

1. The above map depicts the CWSG 119 mining claim, which is located in Section (s) 7, Township 18 South, Range 16E, Gila and Salt River Meridian, Cochise County, Arizona.
2. The types of corner and end center monuments and location monument used are as follows: 2"X2"X5' WOOD POSTS.
3. The bearings in degrees between claim corners are: North South lines run N0°40'W and East West lines run N89°20'E.
4. All claims in this block are contiguous.

The United States of America,

To all to whom these presents shall come, Greeting:

WHEREAS, a Certificate of the Register of the Land Office at **Phoenix, Arizona,** has been deposited in the General Land Office, whereby it appears that, pursuant to the Act of Congress of May 20, 1862, "To Secure Homesteads to Actual Settlers on the Public Domain," and the acts supplemental thereto, the claim of **Fred H. Fleetham**

has been established and duly consummated, in conformity to law, for the **Lots nine, twelve and thirteen and the northeast quarter of the southwest quarter of Section five, the northeast quarter of Section seven and the north half of Section eight in Township eighteen south of Range twenty-five east of the Gila and Salt River Meridian, Arizona, containing six hundred thirty-five acres, and forty-five hundredths of an acre,**

according to the Official Plat of the Survey of the said Land, on file in the GENERAL LAND OFFICE:

NOW KNOW YE, That there is, therefore, granted by the UNITED STATES unto the said claimant the tract of Land above described; TO HAVE AND TO HOLD the said tract of Land, with the appurtenances thereof, unto the said claimant and to the heirs and assigns of the said claimant forever; subject to any vested and accrued water rights for mining, agricultural, manufacturing, or other purposes, and rights to ditches and reservoirs used in connection with such water rights, as may be recognized and acknowledged by the local customs, laws, and decisions of courts; and there is reserved from the lands hereby granted, a right of way thereon for ditches or canals constructed by the authority of the United States. Excepting and reserving, however, to the United States all the coal and other minerals in the lands so entered and patented, together with the right to prospect for, mine, and remove the same pursuant to the provisions and limitations of the Act of December 29, 1916 (39 Stat., 862).

IN TESTIMONY WHEREOF, I, **Franklin D. Roosevelt,**

President of the United States of America, have caused these letters to be made Patent, and the seal of the General Land Office to be hereunto affixed.

GIVEN under my hand, at the City of Washington, the **SEVENTEENTH**

(SEAL.)

day of **JUNE** in the year of our Lord one thousand

nine hundred and **FORTY** and of the Independence of the

United States the one hundred and **SIXTY-FOURTH**

By the President:

By

Franklin D. Roosevelt
Jeanne H. H. H. H. Secretary.
E. Adams White
 Recorder of the General Land Office.

RECORD OF PATENTS: Patent Number **1108600**

TOWNSHIP 18 SOUTH RANGE 25 EAST OF THE GILA & SALT RIVER MERIDIAN, ARIZONA

SECS	SUBDIVISION																Acres	Kind of Entry or Purpose	Serial Number or Order Number	Action Date	Remarks		
	NE 1/4				NW 1/4				SW 1/4				SE 1/4									Lots	Other Description
	NE	NW	SW	SE	NE	NW	SW	SE	NE	NW	SW	SE	NE	NW	SW	SE							
For orders affecting disposal or use of unidentified lands withdrawn for classification, minerals, water, and/or other public purposes, and Indian treaties, refer to Index to Miscellaneous Documents																							
4			X										X				2, 3, 5, 11-13		192.72	PATENT / SRHE	1021545	12/12/1928	
1			X	X					X	X			X	X	X	X	1, 2		439.48	ASRHE	PHX-065656	4/18/1929	CANC 6/3/1937;
1																	MS 4200;		61.983	PATENT / ME	1106843	2/6/1940	
1	X	X																		R/W HIGHWAY	PHX-079467	5/18/1940	PERPETUAL; PROOF OF CONSTRUCTION 12/3/1963;
5									X								9, 12, 13						
7	X	X	X	X																			
8	X	X	X	X	X	X	X	X											635.45	PATENT / SRHE	1108600	6/17/1940	
7					X														40.00	LEASE / OG	AR-02388	12/1/1951	CANC 10/19/1954;
1			X	X					X				X			X	1, 2		279.48				
4			X											X			2-5, 11-13		232.85				
5					X	X											9-14		290.43				
7	X	X	X	X															160.00				
8	X	X	X	X	X	X	X	X									17S 25E;		320.00	LEASE / OG	AR-02350	12/1/1951	REL 9/24/1954;
31	X			X									X	X	X	X	1, 2	18S 24E;	304.10	LEASE / OG	AR-02980	3/1/1952	CLOSED UNDER PL 555, MAR 1955;
17	X				X	X	X	X	X	X	X								320.00				
18	X	X			X							X		X	X		1, 2		305.38				
31		X		X									X	X	X	X	1, 2	19S 25E;	304.10	LEASE / OG	AR-020380	5/1/1959	TERM 4/30/1964; SUBJ TO APLN 5/18/1964;
1			X	X					X	X		X					1, 2	SE EXCL MS 4200;					
4			X											X			2-5, 11-13						
5									X	X							1, 9-14						
8	X	X	X	X	X	X	X	X															
11					X	X	X	X	X	X	X	X											
17	X				X	X	X	X	X	X	X						17S 25E;		1885.067	LEASE / OG	A-6481	11/30/1971	EFF 12/1/1971; TERM 12/2/1974; OG SIM JAN 1975;
6																	PART 10			R/W RADIO REPEATER STATION	A-5866	7/25/1972	PERPETUAL; 44 LD 513; TERM AND CASE CLOSED 10/30/1997;
1			X	X					X	X		X					1, 2	SE LESS 61.983 ACRES OF PATENTED LAND;					
4			X											X			2-5, 11-13						
5									X	X							1, 9-14						
6									X				X	X			6-10						
7	X	X	X	X	X												1, 2						

RUN TIME: 02:07 PM

RUN DATE: 07/18/2017
Page 1 of 1

DEPARTMENT OF INTERIOR
BUREAU OF LAND MANAGEMENT

Input Parameters for Geographic Report with Land

System Id = CR

Admin State = AZ

Geo State =

Casetype Begins With

Case Disp Txt = AUTHORIZED, CANCELLED, EXPIRED, PENDING, REJECTED, RELINQUISHED, VOID, WITHDRAWN

Mer Twp Rng = 14 0180S 0250W

Section = 006, 007, 999

Mtrs =

Commodity =

Commodity Txt =

Pending Org =

Pend Org Decode =

Total Rows Returned: 0

NO WARRANTY IS MADE BY BLM FOR USE OF THE DATA
FOR PURPOSES NOT INTENDED BY BLM

RUN TIME: 02:07 PM

UNITED STATES DEPARTMENT OF INTERIOR
BUREAU OF LAND MANAGEMENT
GEOGRAPHIC REPORT WITH LAND
Sorted by Serial Number

RUN DATE: 07/18/2017
Page 1 of 1

Adm State:

